



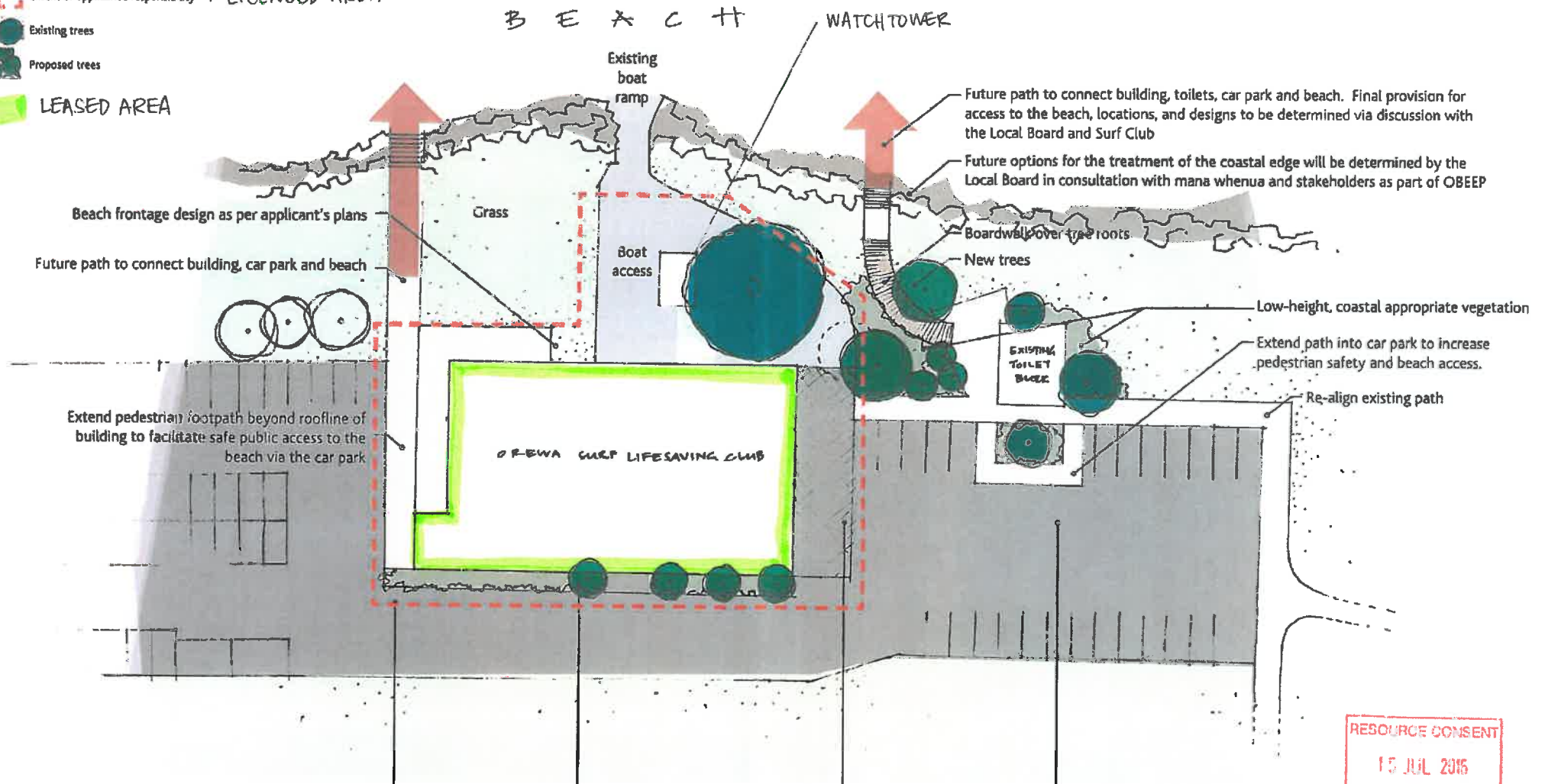


DRAFT LANDSCAPE PLAN for
Orewa Beach Reserve surrounding the Orewa Surf Lifesaving Club

Date: 30 November 2015
Rev B
Scale @ A3: 1:400

-  Extent of applicant's responsibility + LICENCED AREA
-  Existing trees
-  Proposed trees
-  LEASED AREA



2m wide strip of low-height, coastal appropriate vegetation.

Four new Nikau (*Rhopalostylis sapida*) along western facade. Located to frame existing window and doorway

Alternative surface treatment to demarcate emergency vehicle entrance

Reconfigure car park layout to accommodate planting, pedestrian paths and OSLSC access

RESOURCE CONSENT
15 JUL 2015
SIGNATURE *HW*