










CONCEPT

- | | | | |
|--|--|--|--|
|  Existing state highway |  Existing rail line |  New intersection |  Wetland |
|  East West link road |  New or upgraded path |  Existing upgraded intersection |  Coastal Edge |
|  Existing local road | | | |

- | | | | | | | |
|-----------------------------|-------------|--|------------------------------------|-------------------------|-------------------------------|--------------------|
| A | B | C | D | E | F | G |
| New four lane arterial road | SH1 widened | Major upgrades to the Neilson St interchange | A full pedestrian and cycling link | Local road improvements | Coastal edge of Māngere Inlet | Treatment wetlands |