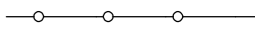














EARTHWORKS NOTES:

- REFER TO NOTES ON DRAWING 230.

LEGEND:

- STANDARD SILT FENCE 
- CLEANWATER DIVERSION 
- DIVERSION BUND/ CONTOUR DRAIN 
- EX PERMANENT STREAM 
- EX INTERMITTENT STREAM 
- EXTENT OF WORKS 
- CATCHMENT BOUNDARIES 
- SIGNIFICANT ECOLOGIC AREA 
- SEDIMENT RETENTION POND 
- DECANTING EARTH BUND 
- TRANSPOWER SWING LINES 
- TRANSPOWER NO BUILD ZONE 
- TRANSPOWER PYLON 

6m CLEARANCE
12m CLEARANCE

ORIGINATOR: DV	DATE: 24/11/16	SIGNED:	PLOT BY: TM
DRAWN: TM	DATE: 24/11/16	SIGNED:	PLOT DATE: 24/11/16
CHECKED:	DATE:	SIGNED:	SURVEY BY: FS/PC
APPROVED:	DATE:	SIGNED:	SURVEY DATE:
BY	DATE		

THIS DRAWING AND DESIGN REMAINS THE PROPERTY OF, AND MAY NOT BE REWORKED OR ALTERED, WITHOUT THE WRITTEN PERMISSION OF MCKENZIE AND COMPANY CONSULTANTS LIMITED. NO LIABILITY SHALL BE ACCEPTED FOR THE UNAUTHORISED USE OF THIS DRAWING.

ALL DIMENSIONS TO BE CHECKED; DO NOT SCALE FROM DRAWING

PROJECT:
**AURANGA DEVELOPMENT
STAGE 3
BREMNER ROAD
DRURY**

TITLE:
**EROSION & SEDIMENT
CONTROL
SHEET 3 OF 3**



ISSUE STATUS: FOR CONSENT		
PROJECT NO: 1013	SCALES: 1:500 @ A1 1:1,000 @ A3	A1
DRAWING NO: 1013-3-233		REV: A