

Legal Description

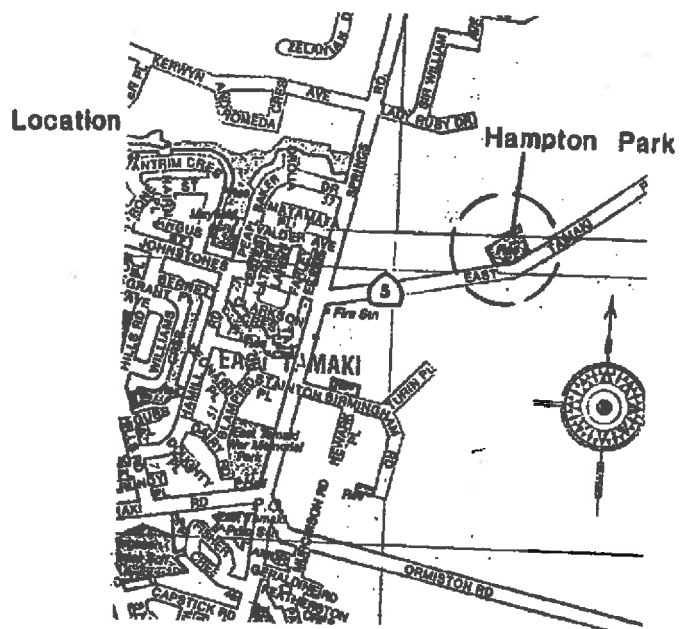


Figure 1 Location and Legal Description



This map/plan is illustrative only and all information should be independently verified on site before taking any action. Copyright Auckland Council. Boundary information from LINZ (Crown Copyright Reserved). Whilst due care has been taken, Auckland Council gives no warranty as to the accuracy and completeness of any information on this map/plan and accepts no liability for any error, omission or use of the information. Height datum: Auckland 1946.

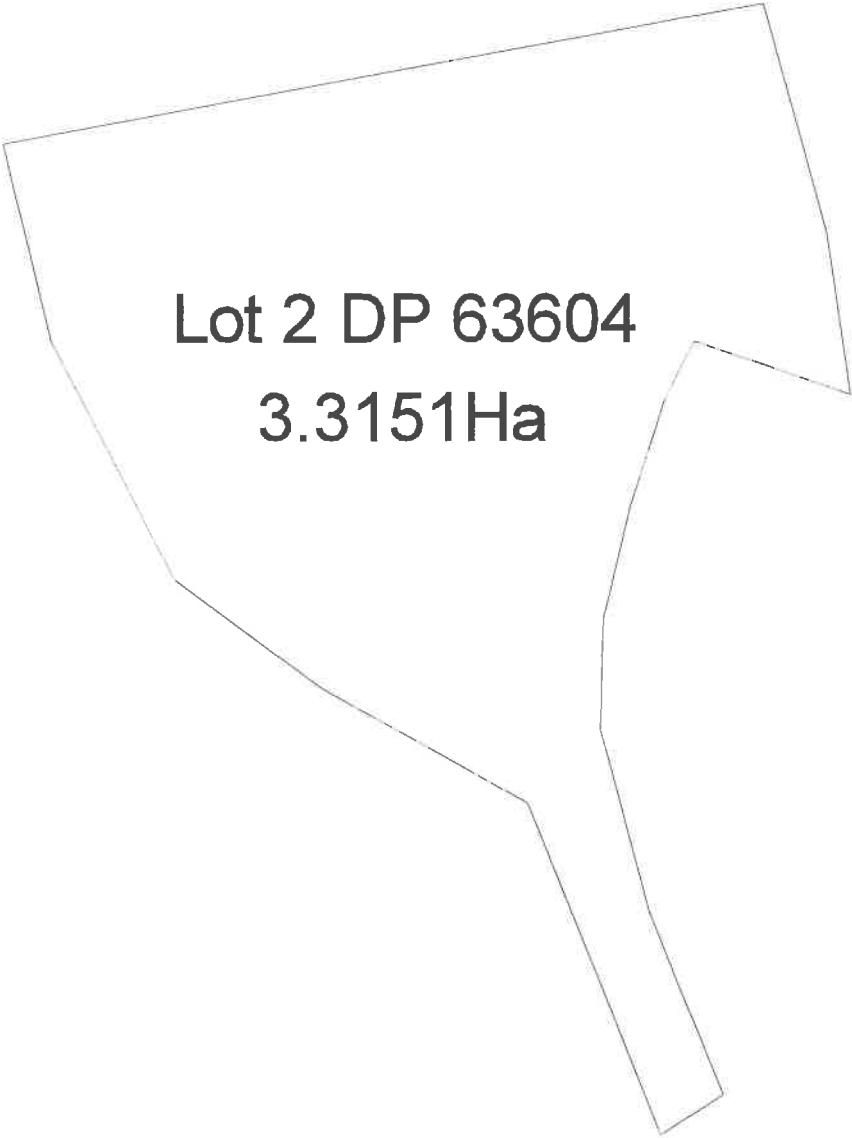
Hampton Park



Auckland Council
Te Kaunhara o Tāmaki Makaurau

Created: Tuesday, 3 December 2013, 8:08:56 a.m.

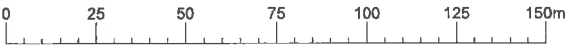
Scale @ A4 1:2500



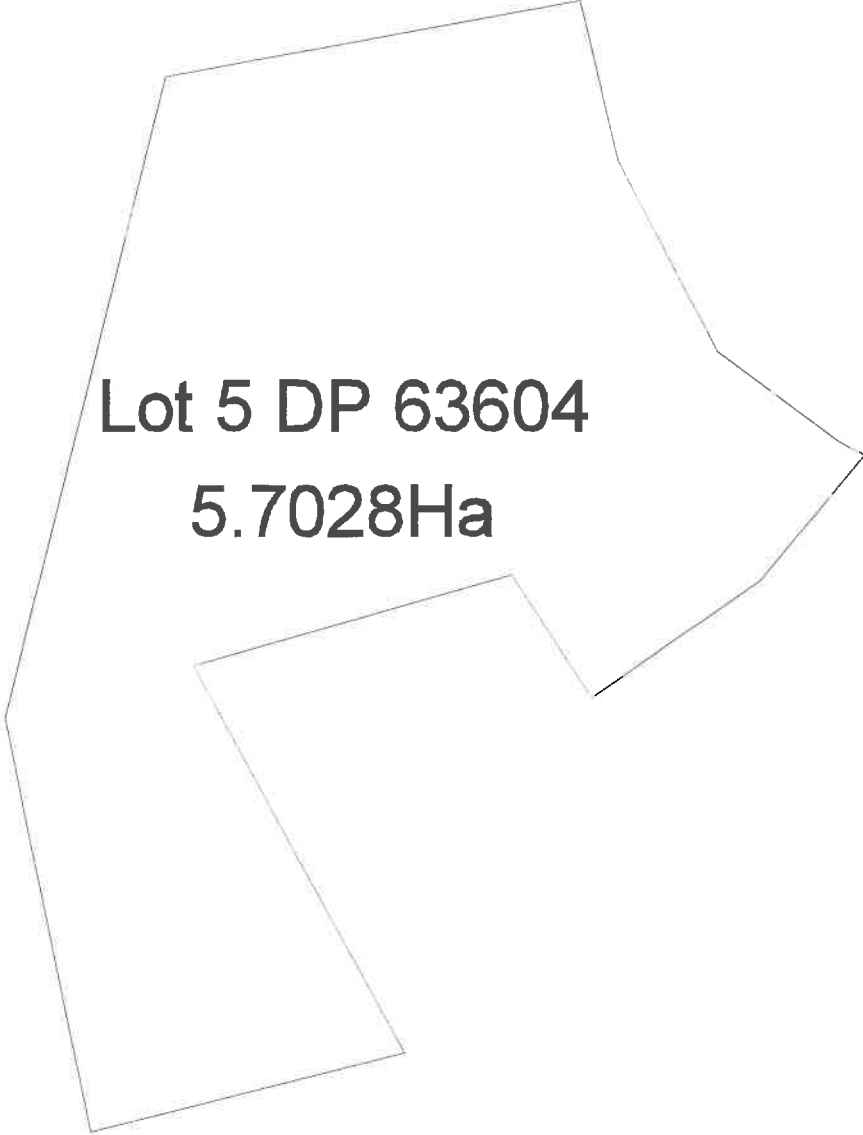
Lot 2 DP 63604
3.3151Ha

Spatial Map Print

Scale 1 : 2100



This data has been compiled from official records. Location of boundaries requires an analysis of all relevant information in compliance with the Survey Regulations. Attribute data requires an analysis of the appropriate legal record.



Lot 5 DP 63604
5.7028Ha

Spatial Map Print

Scale 1 : 2600



This data has been compiled from official records. Location of boundaries requires an analysis of all relevant information in compliance with the Survey Regulations. Attribute data requires an analysis of the appropriate legal record.