
Notice of Motion - Member Haynes - Endorsement of Wesley Name

Executive summary

1. Chairperson Haynes has given notice of a motion that he wishes to propose.
2. The notice is signed by Chairperson Haynes, and Deputy Chairperson Fryer as seconder.

Motion

That the Albert-Eden Local Board:

- a) Endorses the application for the official recognition of Wesley as a suburb for that area south of Oakley Creek/Te Auaunga and east of Beagle Avenue and bounded by Mount Albert, May and Richardson Roads and State Highway 20, the western boundary of the Foodstuffs property off Roma Road, Richardson Rd between Amazon Parade and Maioro St; and adds its endorsement to any community submission to the NZ Geographic Board seeking this name change for that area;
- b) Notes the intention of the Wesley community to apply to have the name Wesley officially attached to their suburb, by way of an application to the next NZ Geographic Board meeting;
- c) Notes that the estimated boundaries of the Wesley suburb in the map (Attachment A) dated 17 August 2017 that the Puketapapa Local Board prepared and discussed with the community at a community meeting on 15 August 2017 include an area north of Oakley Creek/Te Auaunga that the Albert-Eden Local Board does not consider to be part of Wesley suburb.
- d) Notes that the Puketāpapa Local Board wrote to local mana whenua and the local kura kaupapa for their opinion regarding the Wesley name, and considered the feedback provided prior to the meeting received from Ngāti Whatua in making its decision.

Background

The community application to the NZ Geographic Board seeks to recognise that the name 'Wesley' has long been applied to the area surrounding the Wesley School, Wesley Intermediate School and Wesley Community Centre.

Last year, the Puketāpapa Local Board supported the Wesley community in its efforts to stop an application to the NZ Geographic Board that would have seen the name used elsewhere in Auckland and not in the area traditionally known as Wesley. In the event the application to use the name elsewhere was withdrawn by the applicant.

Confirmation that the Albert-Eden Local Board supports the naming of the area as Wesley would assist the NZ Geographical Board in its consideration of the application as a small part of the area in the application that is proposed to be named Wesley is located in the Albert-Eden Local Board's area.

Attachments

Attachment A - 20170817 Puketāpapa Local Board Item 12 Notice of Motion: Official naming of Wesley suburb - Wesley Map.

Signatories

Author	Peter Haynes – Member, Albert-Eden Local Board
--------	--

Puketapapa Local Board Meeting – 17 August 2017

12 Notice of Motion - Official naming of Wesley suburb

Resolution number PKTPP/2017/128

MOVED by Deputy Chairperson J Fairey, seconded by Member S Kaushal:

That the Puketāpapa Local Board:

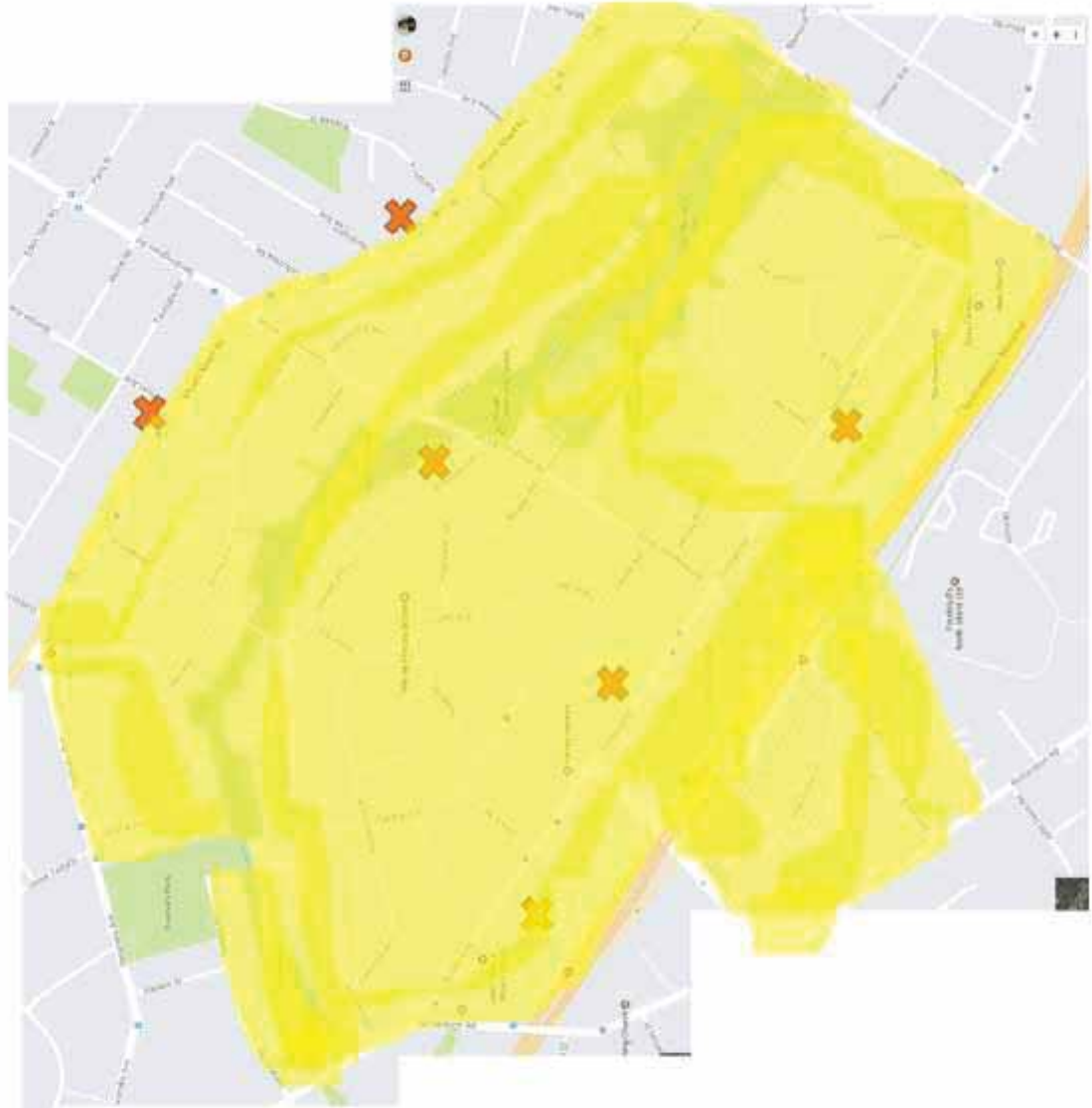
- a) note the intention of the Wesley community to apply to have the name Wesley officially attached to their suburb, by way of an application to the next NZ Geographic Board meeting
- b) endorse the application for the official recognition of Wesley as a suburb, and adds our endorsement to any community submission to the NZ Geographic Board seeking the same
- c) confirm that the Local Board has written to mana whenua and the local kura kaupapa seeking their view on the official naming of Wesley, notes the feedback received from Ngati Whatua, and will forward any feedback received as part of the submission information to the NZ Geographic Board
- d) note the estimated boundaries of the Wesley suburb in the updated map (Attachment A) dated 17 August 2017 that the local board has prepared and discussed with the community at a community meeting on 15 August 2017 between:
 - Owairaka Avenue and Hendon Avenue on the north west
 - Mt Albert Rd to the north east
 - May Road to the east and south east
 - State Highway 20, the western boundary of the Foodstuffs property off Roma Road, Richardson Rd between Amazon Parade and Maioro St to the southand south west
 - Richardson Rd between State Highway 20 and Hendon Avenue to the west.

CARRIED

Attachments

A 20170817 Puketāpapa Local Board Item 12 Notice of Motion: Official naming of Wesley suburb - Wesley Map

WesleyCentral Map for feedback on boundaries – as at 17th August 2017.



Key institutions/areas included

- Roskill Village HNZ flats (between Denny and Glenarm)
- Wesley community centre, RYZ and Wesley Markets (Tu/F)
- Owaraka shops (Richardson Rd end Stoddard Rd)
- Ernie Pinches St and HNZ development there
- Wesley Kindergarten, Primary & Intermediates
- Parks – Underwood, Walmsley, Mt Roskill War Memorial, Lovelock Track, pocket parks around Ernie Pinches St (HNZ land)
- Countdown Stoddard
- New World Stoddard
- Warehouse Stoddard

= places of worship eg mosque, churches – that serve the Wesley community

In areas on the fringes there will be a mix of residents who refer to their area as Wesley and Owaraka or Sandringham (in the north), Mt Roskill and Roskill South (in the east and south).

Notice of Motion - Official naming of Wesley suburb

File No.: CP2017/15990

In accordance with Standing Order 3.11.1, the following Notice of Motion (Attachment A) has been received from Member Julie Fairey for inclusion on the agenda for the Puketāpapa Local Board meeting being held on day, Thursday, 17 August 2017:

Recommendation/s



That the Puketāpapa Local Board:

- a) note the intention of the Wesley community to apply to have the name Wesley officially attached to their suburb, by way of an application to the next NZ Geographic Board meeting
- b) endorse the application for the official recognition of Wesley as a suburb, and adds our endorsement to any community submission to the NZ Geographic Board seeking the same
- c) confirm that local mana whenua representatives will be consulted for their opinion regarding the Wesley name, and any feedback provided considered prior to the application being made;
- d) provide the map (Attachment B) to define the boundaries of Wesley for the sake of the submission to the NZ Geographic Board.

Background

Refer to Attachments.

Attachments

No.	Title	Page
A 	Notice of Motion - Official naming of Wesley suburb	9
B 	Wesley Boundary Map	11

Signatories

Authors	Brenda Railey - Democracy Advisor
Authorisers	Victoria Villaraza - Relationship Manager



DATE: 7 August 2017

Notice of Motion – Official naming of Wesley suburb

In accordance with Standing Orders, please place the following Notice of Motion on the agenda for the Puketāpapa Local Board meeting being held on 17th August 2017.

Recommendation/s

That the Puketāpapa Local Board:

- a) Notes the intention of the Wesley community to apply to have the name Wesley officially attached to their suburb, by way of an application to the next NZ Geographic Board meeting;
- b) Endorses the application for the official recognition of Wesley as a suburb, and adds our endorsement to any community submission to the NZ Geographic Board seeking the same;
- c) Confirms that local mana whenua representatives will be consulted for their opinion regarding the Wesley name, and any feedback provided considered prior to the application being made;
- d) Provides the attached map to define the boundaries of Wesley for the sake of the submission to the NZ Geographic Board.

Background

Earlier this year the Puketāpapa Local Board supported the Wesley community in their efforts to stop an application to the NZ Geographic Board to use the name elsewhere in Auckland and cease using it in our area. Amongst other efforts made by Local Board members, we passed the following resolution at our 20th April 2017 meeting:

26.1 Extraordinary Business - Wesley name proposal

Resolution number PKTPP/2017/1

MOVED by Deputy Chairperson J Fairey, seconded by Member A-M Coury:

That the Puketāpapa Local Board:

- a) **strongly support the retention of the suburb name “Wesley” for the area generally to the south of Walmsley and Underwood Reserves, and Mt Roskill War Memorial Park within the Puketāpapa Local Board area, including the following public and community facilities named after the area:**
 - Wesley Primary School
 - Wesley Kindergarten
 - Wesley Intermediate School
 - Wesley Community Centre
 - Wesley Market
 - Wesley Methodist Church
- a) **submit to the NZ Geographic Board opposing the application to use the name “Wesley” elsewhere in Auckland, and assist our community to be heard on this issue through every available avenue.**

CARRIED

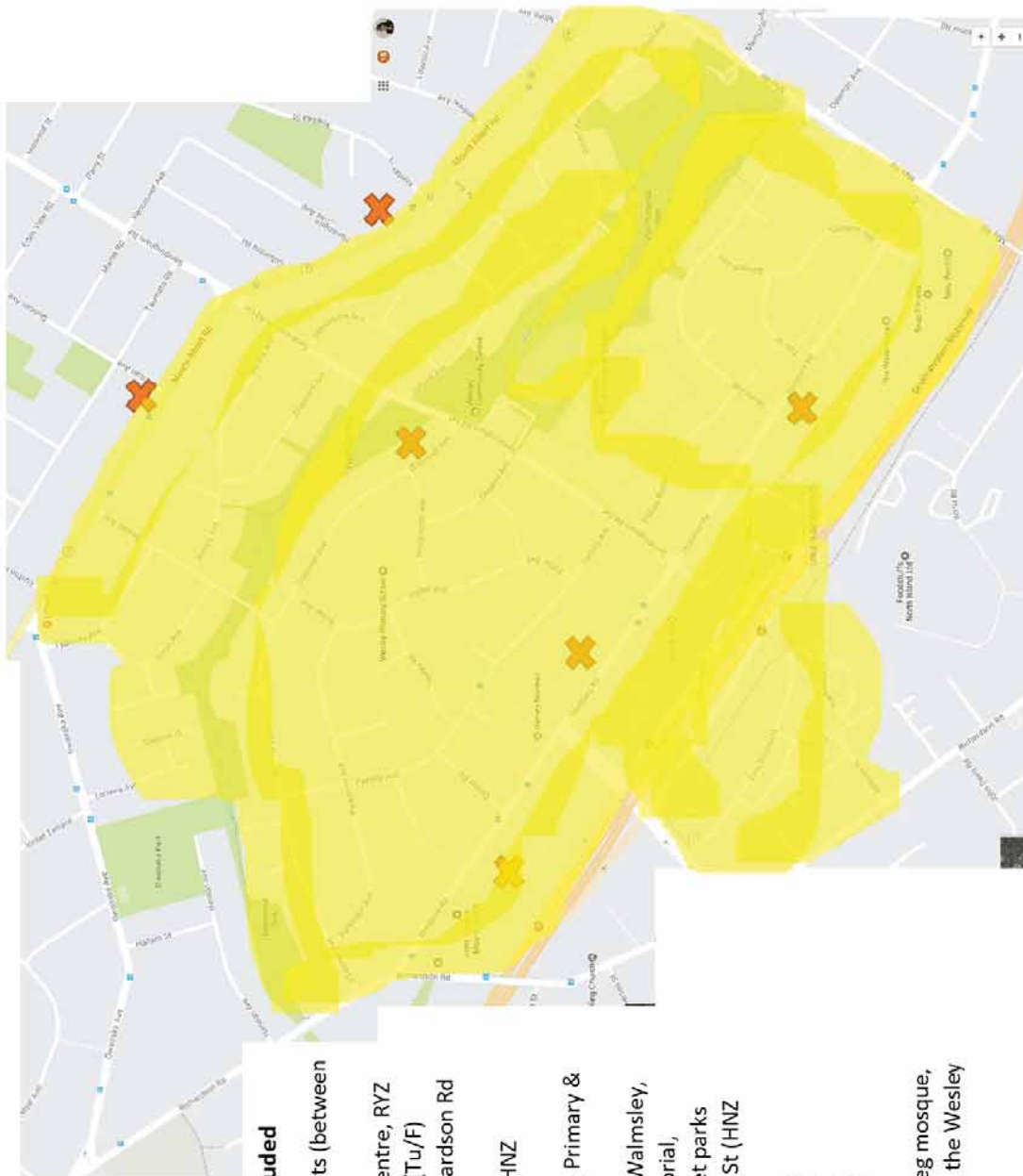
The outcome in that case was that the original applicant seeking to use the Wesley name elsewhere withdrew their application, as a result of the community campaign showing the strong existing attachment to the name in our area.

The Wesley community is now taking the opportunity to apply themselves to the NZ Geographic Board, through Mt Roskill MP Michael Wood, to have the Wesley name confirmed for the suburb in that area. Mr Wood MP has been working to bring together the application, due later this month, and a resolution of endorsement by the relevant local authority, i.e. the Puketāpapa Local Board, will assist. Wesley community members are actively supporting this and assisting with preparation of the application, including possibly holding a public meeting shortly. The local historical association, local schools and other key institutions have already endorsed the application or will be approached to do so soon.

Signatories:

Author	Julie Fairey
--------	--------------

Wesley Central Map for feedback on boundaries – as at 28th July 2017



Key institutions/areas included

- Roskill Village HNZ flats (between Denny and Glenarm)
- Wesley community centre, RYZ and Wesley Markets (Tu/F)
- Owairaka shops (Richardson Rd end Stoddard Rd)
- Ernie Pinches St and HNZ development there
- Wesley Kindergarten, Primary & Intermediates
- Parks – Underwood, Walmsley, Mt Roskill War Memorial, Lovelock Track, pocket parks around Ernie Pinches St (HNZ land)
- Countdown Stoddard
- New World Stoddard
- Warehouse Stoddard

X = places of worship eg mosque, churches – that serve the Wesley community