





LEGEND

EXISTING RECREATION RESERVE TO BE EXTINGUISHED 

PROPOSED RECREATION RESERVE 

EXISTING BOUNDARY 

PROPOSED BOUNDARY 

NOTES

- EXISTING BOUNDARIES SHOWN ARE CALCULATED FROM REGISTERED SURVEY PLANS SOURCED FROM LINZ.
- PROPOSED BOUNDARIES SHOWN ARE PROVIDED BY TURNER STUDIO 17 FEBRUARY 2017 DRAWING DA-100-001 Rev D.
- LAND AREAS SHOWN ARE INDICATIVE AND ARE TO BE CONFIRMED BY SURVEY.



TANIWHA RESERVE

364 m²

130 m²

HARLOW PLACE

SCALE 1:200

DRAFT FOR REVIEW

File Name: I:\ARECON\INFO\SHANE\SHANE\PROJECTS\2018\02\18\25451\HATE\REMARKS\DELIVER_2530\02\18\25451_CADD\DRAWINGS\25451_2018_DRG_CC_0008.DWG
 Plot Date: 2/20/18 10:41:08 AM
 Client: NZRCG



CLIENT		REV		DATE	REVISION DETAILS	APPROVED	SCALE	SIZE	PRELIMINARY	PROJECT	LINE EPPING NEIGHBOURHOOD REDEVELOPMENT
		A	02/02/18	DRAFT FOR REVIEW			1:200	A1	NOT FOR CONSTRUCTION		
							DRAWN		APPROVED	TITLE	RESERVE EXCHANGE PLAN
							M.TUIKOLOVATU		DATE		
							DESIGNED				
							N. MORRICE				
							CHECKED				
							C. MCGREGOR				
DRAWING No.	PROJECT No.	WBS	TYPE	DISC	NUMBER	REV					
254575	0000	DRG	CC	0008	A						