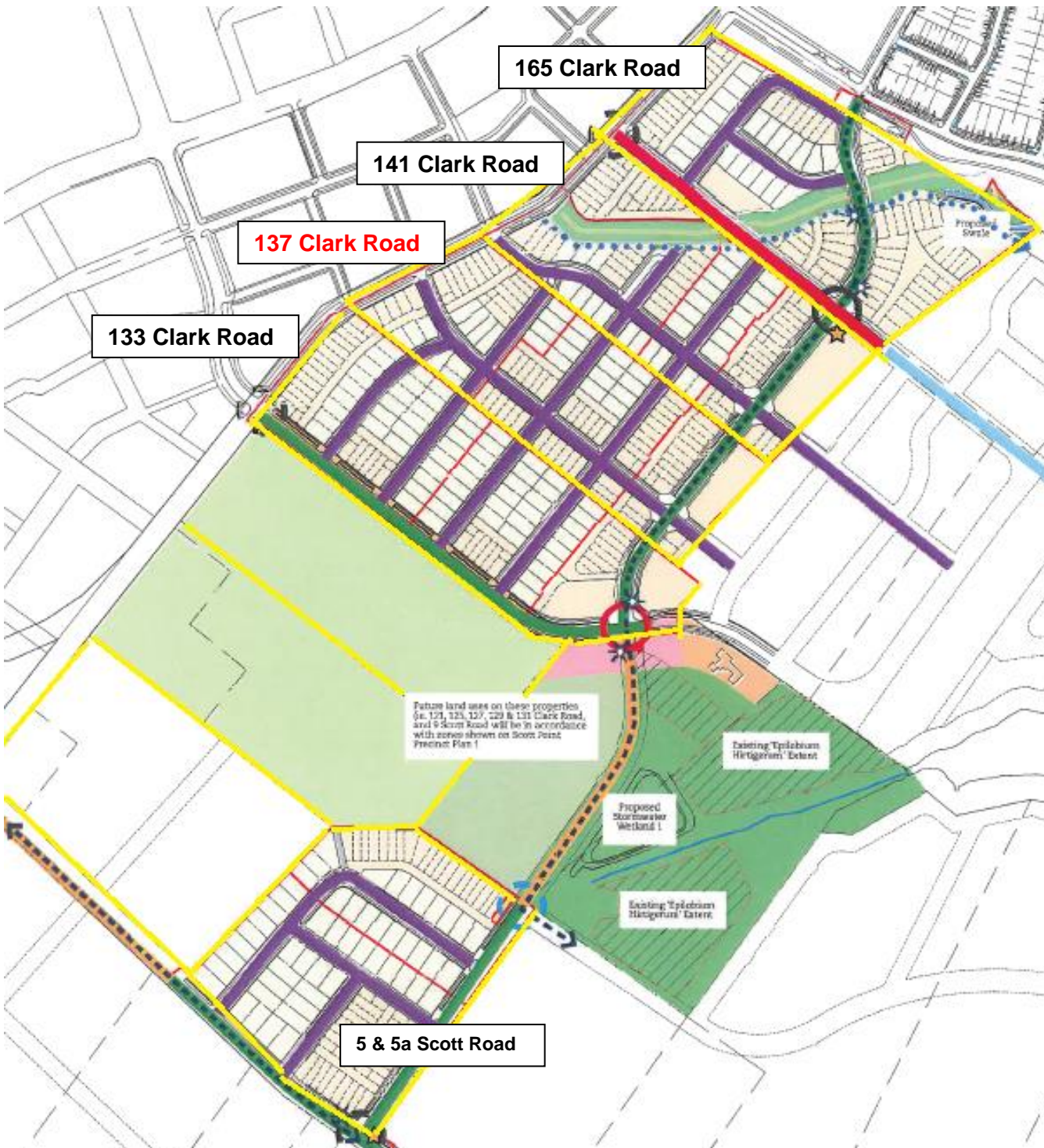









Attachment A: Site Plan

Road Name Approval: new roads at 137 Clark Road, Hobsonville





ROAD HIERARCHY KEY

-  Secondary Road With Cycle Metro Route
-  Secondary Road With Cycle Metro Route (Not part of this QD application)
-  Secondary Road Without Cycle Metro Route
-  Secondary Road Without Cycle Metro Route (Not part of this QD application)
-  Critical Local Road
-  Bus Route
-  Proposed Bus Stop

OPEN SPACE KEY

-  On-Street Communal Pocket Park Residential
-  On-Street Communal Pocket Park Neighbourhood Centre - Partially Outside QD Application Boundary
-  On-Street Communal Pocket Park Residential - Partially Outside QD Application Boundary
-  On-Street Communal Pocket Park Residential - Outside QD Application Boundary
-  Indicative Gateway Landmark
-  Stormwater Reserve - Swale
-  Stream Edge Walkway
-  Stormwater Reserve - Stream