




change from
Ōrākei Ward to
Maungakiekie-Tāmaki Ward

Maungakiekie-Tāmaki Ward

-  Proposed Ward Boundary
-  Current Ward Boundary
-  Area of Change

DISCLAIMER:
Copyright Auckland Council.
These maps are provided solely to enable the public to readily identify boundaries that are proposed by Auckland Council's review of representation arrangements. Land Parcel Boundary information from LINZ (Crown Copyright Reserved). Existing ward boundaries from Stats NZ".

**Proposal 1: Ward boundary changes
Ōrākei / Maungakiekie-Tamaki (Ellerslie)**



Scale @ A3

= 1:14,000

Date Printed:
6/08/2018



Auckland Council
Te Kaunihera o Tāmaki Makaurau