

**DISCLAIMER:**

This map/plan is illustrative only and all information should be independently verified on site before taking any action.  
 Copyright Auckland Council. Land Parcel Boundary information from LINZ (Crown Copyright Reserved). Whilst due care has been taken, Auckland Council gives no warranty as to the accuracy and plan completeness of any information on this map/plan and accepts no liability for any error, omission or use of the information. Height datum: Auckland 1946.



Scale @ A4  
 = 1:5,000  
 Date Printed:  
 3/04/2019




**Address Primary**


Address Primary


**Property Site**


 Beach

 Waterway

 Marine


 Road

 Rail Network

 Paper Road

 Occupancy

 Reserve

 Standard

**Place Names**

**Place Name (25,000)**

Place Name (25,000)

**Public Open Space Names (8,000)**


Public Open Space Names (8,000)

**Place Name Search**

Place Name Search

**Rail Stations**

**Rail Stations (8,000)**

 Rail Stations (8,000)

**Railway Lines**

**Railway (25,000)**

 Railway (25,000)

**Auckland Council Boundary**


 Auckland Council Boundary


**Roads**

**Roads (5,000)**

 Motorway

 Motorway Under Construction


 Secondary Arterial Road


 Secondary Arterial Road Under Construction


 Primary Arterial Road

 Primary Arterial Road Under Construction

 Collector Road

 Collector Road Under Construction

 Local Road

 Local Road Under Construction


**Property (overview)**

Property (overview)

**Rate Assessment**


Rate Assessment

**Land Parcel**

 Land Parcel

**Coastline**

**Base Region Auckland Council (5m)**

 Land Outside

 Water

**Region Cache Public Open Space Extent**

 Region Cache Public Open Space Extent

DISCLAIMER:

This map/plan is illustrative only and all information should be independently verified on site before taking any action. Copyright Auckland Council. Land Parcel Boundary information from LINZ (Crown Copyright Reserved). Whilst due care has been taken, Auckland Council gives no warranty as to the accuracy and plan completeness of any information on this map/plan and accepts no liability for any error, omission or use of the information. Height datum: Auckland 1946.

**Legend**

Date Printed:  
3/04/2019