

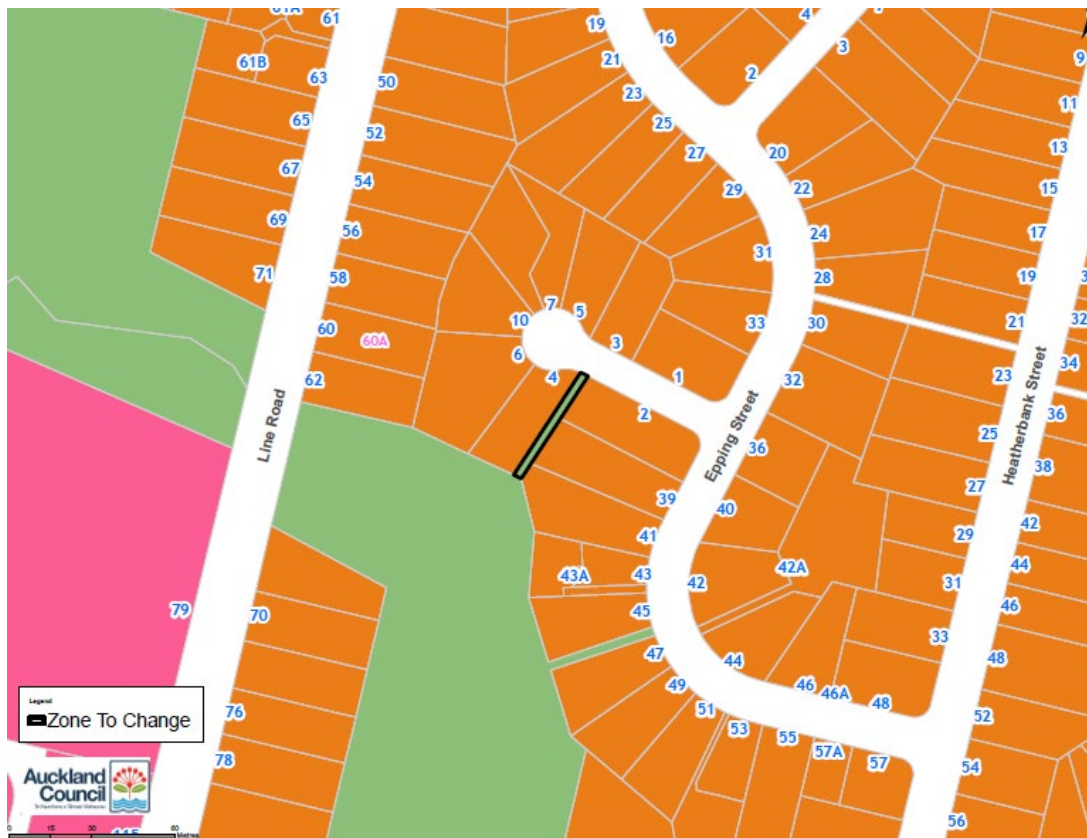
## Proposed Plan Change 18: Tāmaki Open Space Rezoning

### Proposed amendments to Auckland Unitary Plan GIS Viewer (Maps)

**Notes:**

1. The proposed change to the viewer (maps) has not been made.
2. The map is shown to place the changes in context.

<b>Map number:</b>	1
<b>Geographic area:</b>	Central
<b>Subject property:</b>	193 – 195 Taniwha Street, Glen Innes
<b>Legal Description(s):</b>	Pt Lot 142 DP 42356
<b>Current zone(s)</b>	Open Space – Informal Recreation Zone
<b>Proposed zone:</b>	Residential – Terrace Housing and Apartment Building Zone



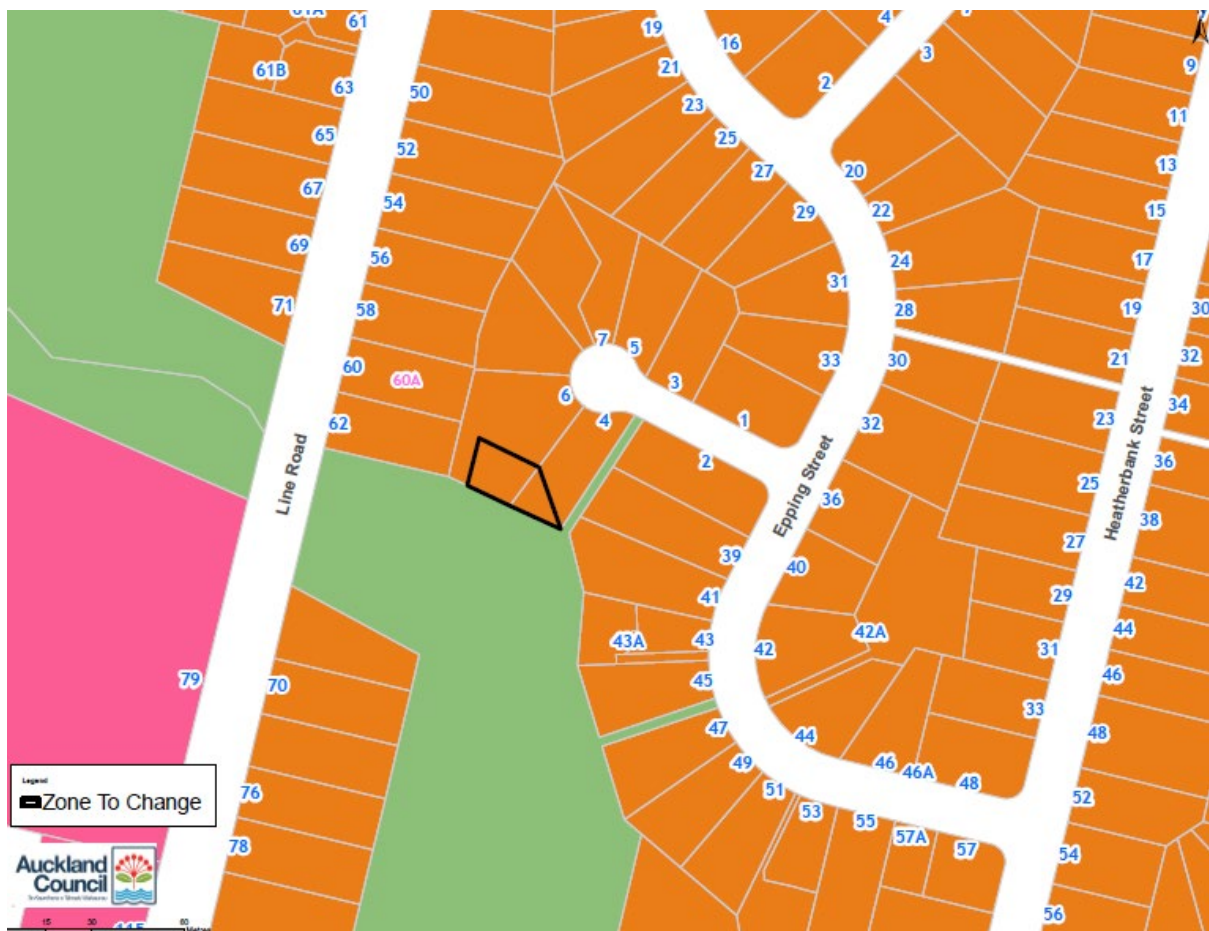
## Proposed Plan Change 18: Tāmaki Open Space Rezoning

### Proposed amendments to Auckland Unitary Plan GIS Viewer (Maps)

Notes:

1. The proposed change to the viewer (maps) has not been made.
2. The map is shown to place the changes in context.

<b>Map number:</b>	2
<b>Geographic area:</b>	Central
<b>Subject property:</b>	Part of 6-8 Harlow Place, Glen Innes
<b>Legal Description(s):</b>	Lot 121 DP 39662
<b>Current zone(s)</b>	Residential – Terrace Housing and Apartment Building Zone
<b>Proposed zone:</b>	Open Space – Informal Recreation Zone



## Proposed Plan Change 18: Tāmaki Open Space Rezoning

### Proposed amendments to Auckland Unitary Plan GIS Viewer (Maps)

Notes:

1. The proposed change to the viewer (maps) has not been made.
2. The map is shown to place the changes in context.

<b>Map number:</b>	3
<b>Geographic area:</b>	Central
<b>Subject property:</b>	Part of 4 Harlow Place, Glen Innes
<b>Legal Description(s):</b>	Lot 4 DP 39662
<b>Current zone(s)</b>	Residential – Terrace Housing and Apartment Building Zone
<b>Proposed zone:</b>	Open Space – Informal Recreation Zone



## Proposed Plan Change 18: Tāmaki Open Space Rezoning

### Proposed amendments to Auckland Unitary Plan GIS Viewer (Maps)

**Notes:**

1. The proposed change to the viewer (maps) has not been made.
2. The map is shown to place the changes in context.

<b>Map number:</b>	4
<b>Geographic area:</b>	Central
<b>Subject property:</b>	193 – 195 Taniwha Street, Glen Innes
<b>Legal Description(s):</b>	Area B
<b>Current zone(s)</b>	Open Space – Informal Recreation Zone
<b>Proposed zone:</b>	Residential – Terrace Housing and Apartment Building Zone





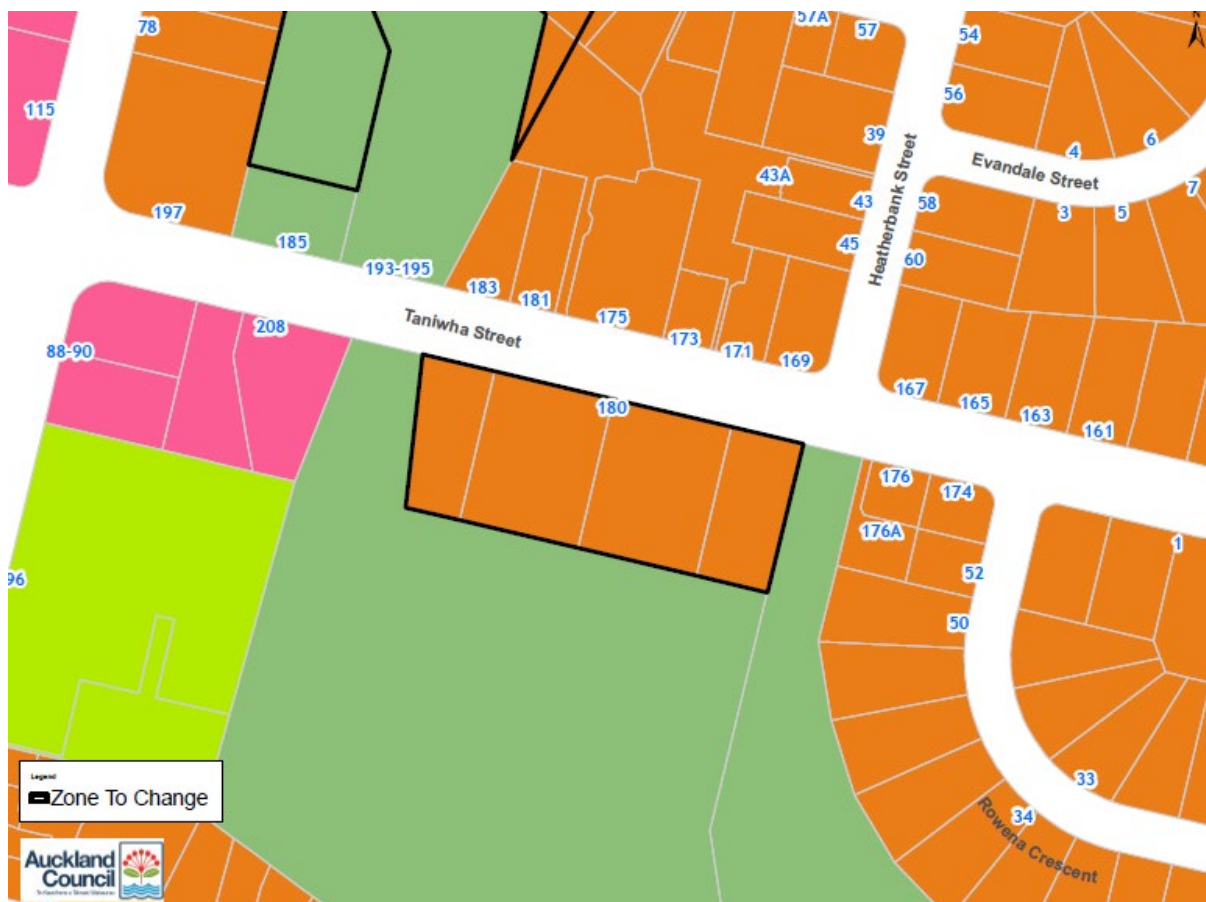
## Proposed Plan Change 18: Tāmaki Open Space Rezoning

### Proposed amendments to Auckland Unitary Plan GIS Viewer (Maps)

**Notes:**

1. The proposed change to the viewer (maps) has not been made.
2. The map is shown to place the changes in context.

<b>Map number:</b>	5
<b>Geographic area:</b>	Central
<b>Subject property:</b>	180-202 Taniwha Street, Glenn Innes
<b>Legal Description(s):</b>	Lot 165 DP 43833, Lot 166 DP 43833, Lot 167 DP 43833 & Lot 168 DP 43833
<b>Current zone(s)</b>	Residential – Terrace Housing and Apartment Building Zone
<b>Proposed zone:</b>	Open Space – Informal Recreation Zone



## Proposed Plan Change 18: Tāmaki Open Space Rezoning

### Proposed amendments to Auckland Unitary Plan GIS Viewer (Maps)

Notes:

1. The proposed change to the viewer (maps) has not been made.
2. The map is shown to place the changes in context.

<b>Map number:</b>	6
<b>Geographic area:</b>	Central
<b>Subject property:</b>	143 Tripoli Road, Point England
<b>Legal Description(s):</b>	Part of Lot 529 DP 44905, Pt Lot 36 DP 44905
<b>Current zone(s)</b>	Open Space – Informal Recreation Zone
<b>Proposed zone:</b>	Residential – Mixed Housing Zone

