


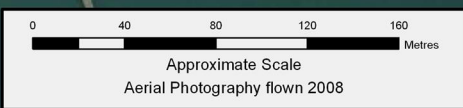




-  Dept of Conservation right to occupy improvements
-  Proposed right of way easement
-  Water Tank

8.5995 hectares, approximately, being Allotment 38 Section 2 Parish of Takapuna. Subject to survey.



OTS-115-12

 North Auckland Land District
Territorial Authority: Auckland Council
Compiled as a graphic representation. Boundaries are indicative only.

Maungauika

Areas referred to in the collective deed of
Ngā Mana Whenua o Tāmaki Makaurau and the Crown

Approved as to boundaries:
for Ngā Mana Whenua o
Tāmaki Makaurau
.....
for and on behalf of the Crown