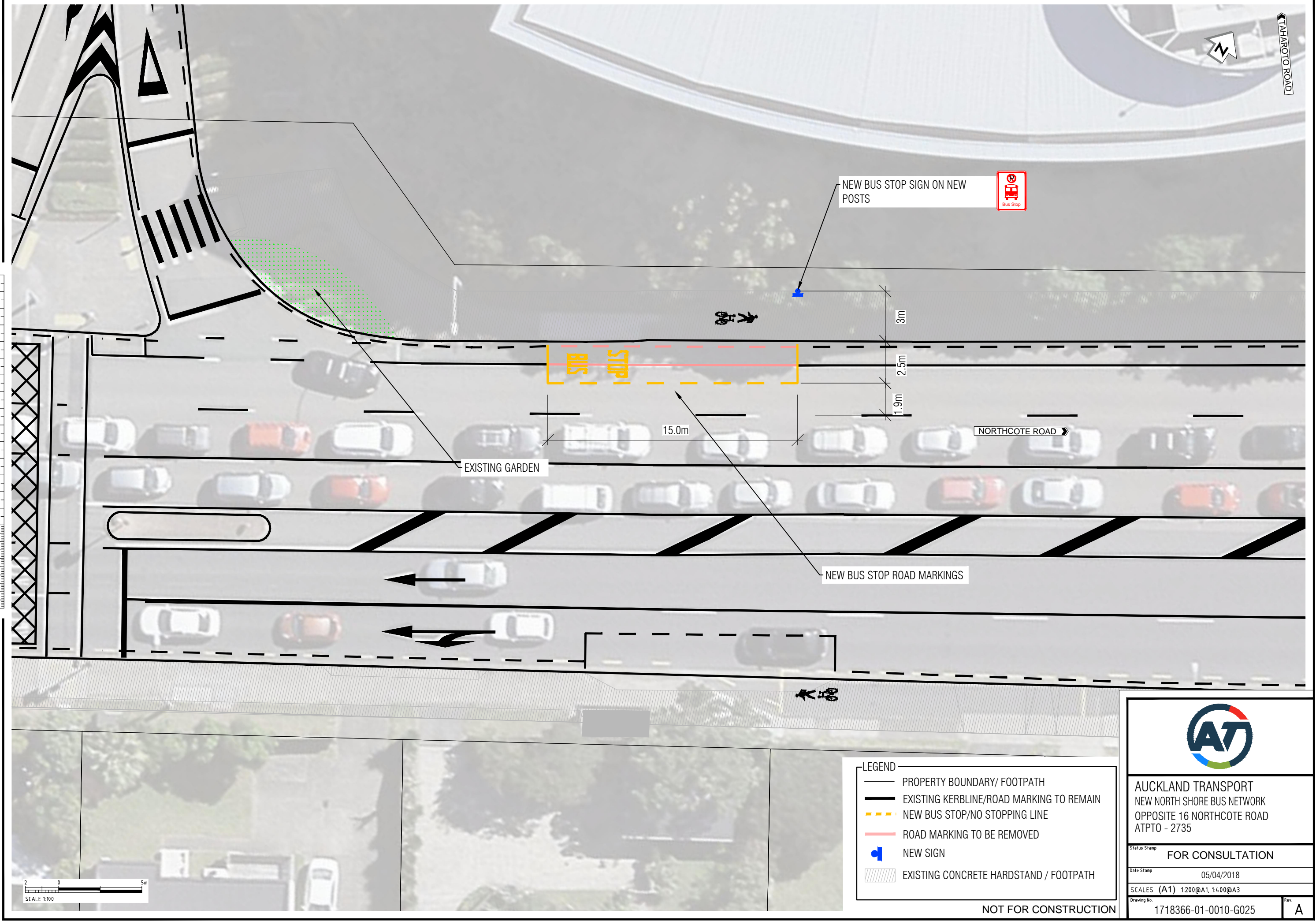


ORIGINAL SIZE A1

Last modified: Jan 20, 2016 By

200 mm DO NOT SCALE - IF IN DOUBT, ASK









NEW BUS STOP SIGN ON NEW POSTS



NEW BUS STOP ROAD MARKINGS

EXISTING GARDEN

LEGEND

-  PROPERTY BOUNDARY/ FOOTPATH
-  EXISTING KERBLINE/ROAD MARKING TO REMAIN
-  NEW BUS STOP/NO STOPPING LINE
-  ROAD MARKING TO BE REMOVED
-  NEW SIGN
-  EXISTING CONCRETE HARDSTAND / FOOTPATH



AUCKLAND TRANSPORT
 NEW NORTH SHORE BUS NETWORK
 OPPOSITE 16 NORTHCOTE ROAD
 ATPTO - 2735

Status Stamp	FOR CONSULTATION	
Date Stamp	05/04/2018	
SCALES (A1)	1:200@A1, 1:400@A3	
Drawing No.	1718366-01-0010-G025	Rev. A

NOT FOR CONSTRUCTION