





LEGEND

EXISTING RECREATION RESERVE TO BE EXTINGUISHED 

PROPOSED RECREATION RESERVE 

EXISTING BOUNDARY 

PROPOSED BOUNDARY 

NOTES

- EXISTING BOUNDARIES SHOWN ARE CALCULATED FROM REGISTERED SURVEY PLANS SOURCED FROM LINZ.
- PROPOSED BOUNDARIES SHOWN ARE PROVIDED BY TURNER STUDIO 17 FEBRUARY 2017 DRAWING DA-100-001 Rev D.
- LAND AREAS SHOWN ARE INDICATIVE AND ARE TO BE CONFIRMED BY SURVEY.



DRAFT FOR REVIEW

File Name: I:\ARECON\INFO\SHANE\SHANE\PROJECTS\2018\02\18\254575\HATE\REMARKS\DELIVER_2530\0218_254575_0003.DWG
 Plot Date: 2/2/2018 10:41:08 AM
 Client: NZRC



| | | | | | | | | | | | |
|-------------|-------------|-----|----------|------------------|------------------|----------|---------------|------|----------------------|---------|---|
| CLIENT | | REV | | DATE | REVISION DETAILS | APPROVED | SCALE | SIZE | PRELIMINARY | PROJECT | LINE EPPING NEIGHBOURHOOD REDEVELOPMENT |
| | | A | 02/02/18 | DRAFT FOR REVIEW | | | 1:200 | A1 | NOT FOR CONSTRUCTION | | |
| | | | | | | | DRAWN | | APPROVED | TITLE | RESERVE EXCHANGE PLAN |
| | | | | | | | M.TUIKOLOVATU | | DATE | | |
| | | | | | | | DESIGNED | | | | |
| | | | | | | | N. MORRICE | | | | |
| | | | | | | | CHECKED | | | | |
| | | | | | | | C. MCGREGOR | | | | |
| DRAWING No. | PROJECT No. | WBS | TYPE | DISC | NUMBER | REV | | | | | |
| 254575 | 0000 | DRG | CC | 0008 | A | | | | | | |