







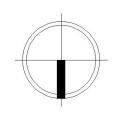


- NOTES:**
1. Refer also to the General Arrangement Plan (LP.02) for further information.
 2. The site is to be fenced (safety fencing to be minimum height 1.8m) off from public access for the duration of the works, and signage advising the public of the duration of the works and alternative access routes shall be displayed clearly on the site. This signage is to be confirmed with Council's Communications team, and will be arranged by the Project Manager.
 3. All adjacent buildings, trees, furniture and hardstand elements not scheduled for removal are to be protected for the duration of the contract works. The contractor will be required to make good any damage to these elements at their cost.
 4. Silt control measures are to be established and maintained for the duration of the contract, in accordance with the Erosion and Sediment Control Guide for Land Disturbing Activities in the Auckland Region document. To the approval of the project manager.
 5. All demolished material is to be sent for recycling, where possible. Excavated basecourse if found may be reused on site. All stripped topsoil shall be stockpiled on site for later reuse. Any excavated fill/soil material removed from site shall be disposed of to an authorised facility.
 6. All excavation within driplines (other than concrete removal) shall be done by hand or hydrosipated. Roots greater than 50mmØ shall be left in place.
 7. Disturbance to adjacent grass areas outside of the works area is to be minimised, and all areas disturbed are to be recultivated/relevelled as per the Specification and seeded with grass immediately following completion of the adjacent works.
 8. Setout provided as guide only. Final setout to be approved on site by play specialist prior to commencement of construction. Contractor to clearly mark out on site and agree with project manager. Setout to correspond with dimensions shown on drawing set.
 9. EGL - contours derived from Auckland Council GeoMaps - printed 17/01/17. Allow room for error. Verify all levels as part of setout approval with play specialist.

-  Hoggin
-  Concrete
-  Cushion fall surface
-  Grass
-  Proposed native shrubs
-  Equipment fall zones
-  Existing trees - retain + protect
-  Fruit trees - refer LP.04

DISCLAIMER:
 This drawing is to be read in conjunction with all relevant drawings and specifications for the project, with any conflicting information to be brought to the attention of the LA before work commences on site. All dimensions and levels are to be checked and verified on drawings and site by contractor before commencement of any work on site. Do not scale from this drawing. Always work to noted dimensions.



DRAWING TITLE	GENERAL ARRANGEMENT
DRAWING SCALE	1:100@A3
DATE	28-11-2017
REVISION	A
DRAWN BY	K.H
APPROVED BY	T.D
PROJECT STATUS	DETAILED DESIGN
ISSUE	TENDER
PROJECT ADDRESS	TAMAHERE RESERVE

**TAMAHERE RESERVE
 PLAYGROUND RENEWAL**

GENERAL ARRANGEMENT

Sheet Number **02** Drawing Number **LP.02**

 54 Norfolk Street, Ponsonby
 Auckland
 09 361 1099
 021 764250
 tina@parkcentral.co.nz
 www.parkcentral.co.nz

Park and Playground Solutions Limited