



**RECORD OF TITLE
UNDER LAND TRANSFER ACT 2017
FREEHOLD
Search Copy**




R. W. Muir
Registrar-General
of Land

Identifier NA33A/219
Land Registration District North Auckland
Date Issued 10 September 1975

Prior References

NAPR28A/414

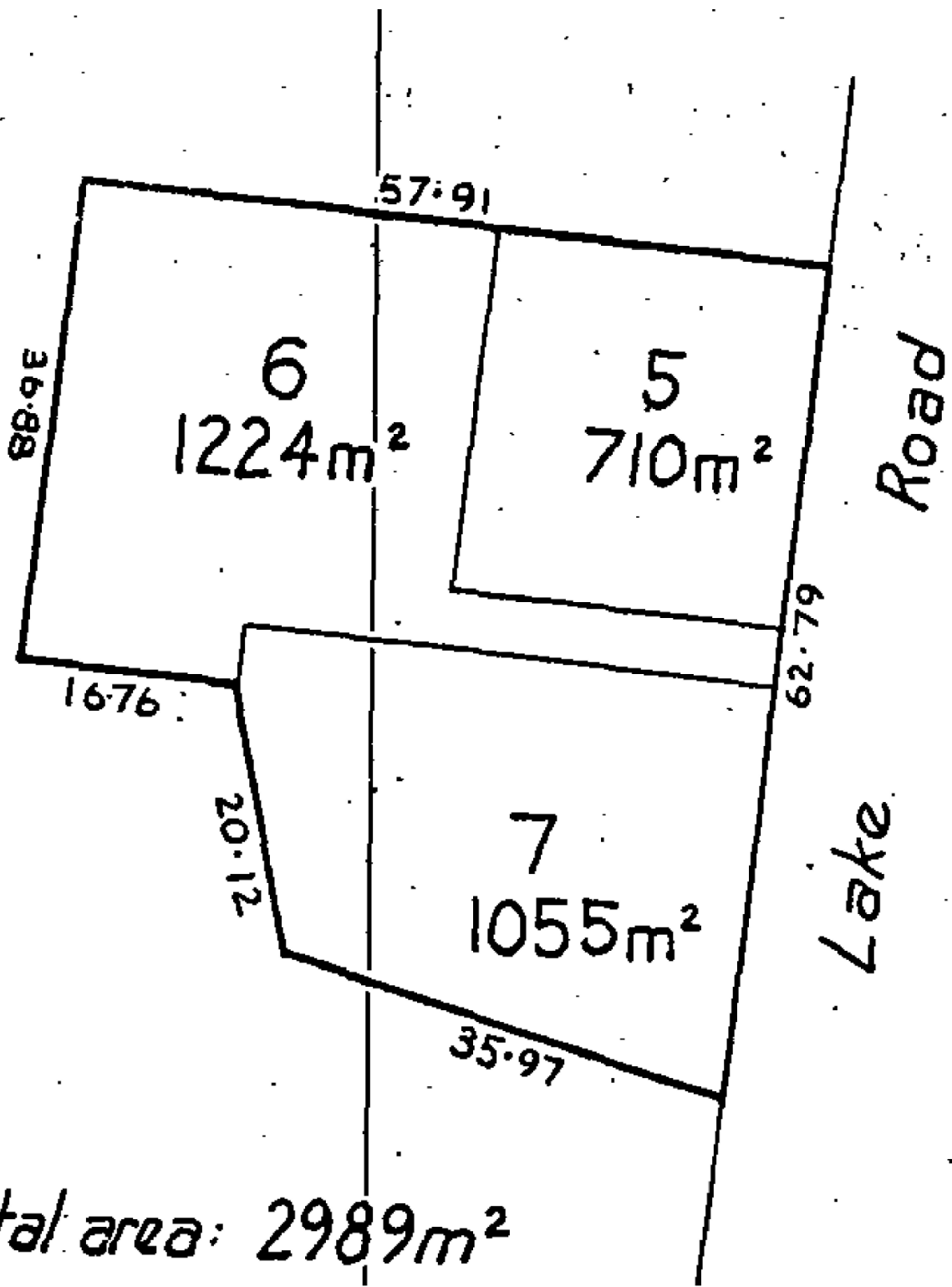
Estate Fee Simple
Area 2989 square metres more or less
Legal Description Lot 5-7 Deposited Plan 66691

Registered Owners

Auckland Council

Interests

Subject to Section 59 Land Act 1948





**RECORD OF TITLE
UNDER LAND TRANSFER ACT 2017
FREEHOLD
Search Copy**




R. W. Muir
Registrar-General
of Land

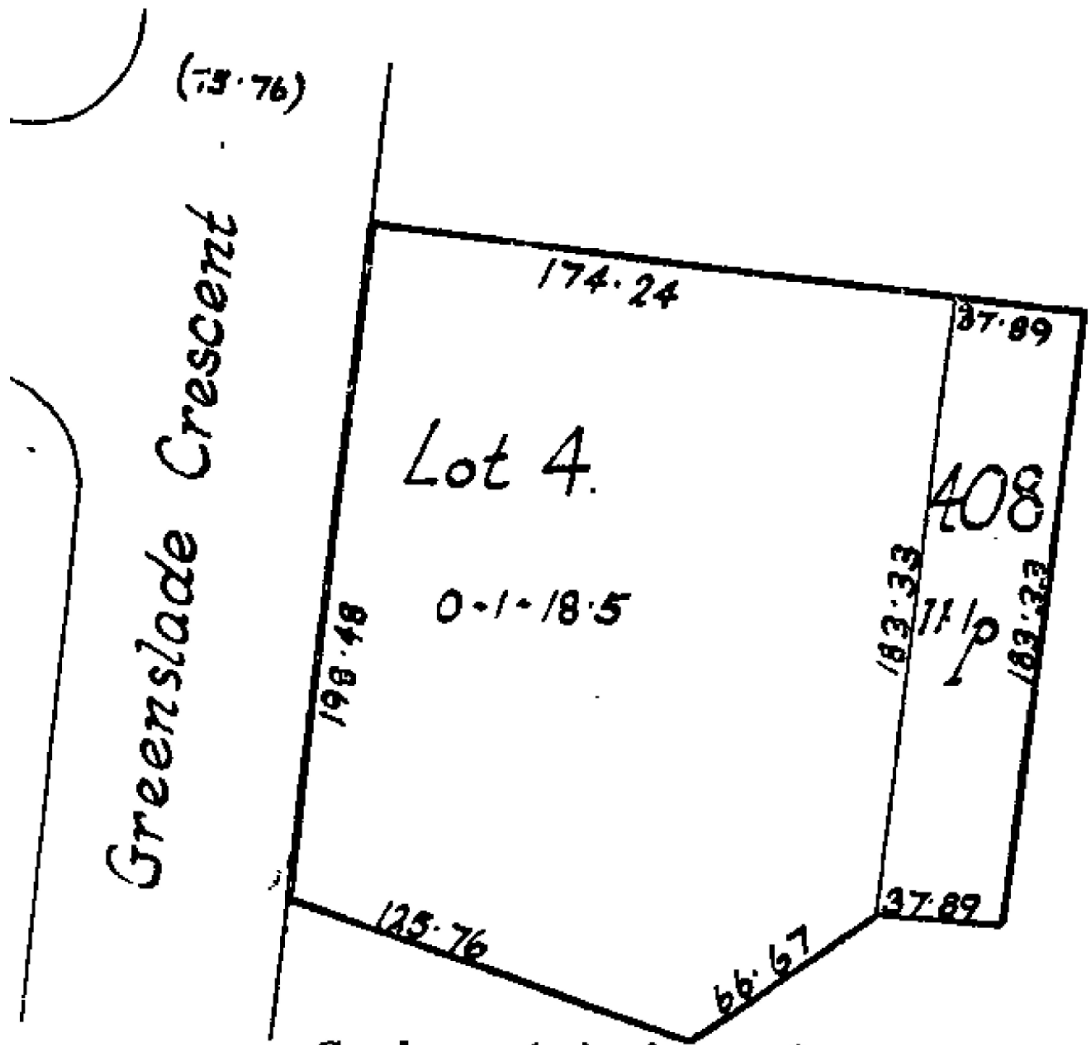
Identifier **NA2A/526**
Land Registration District **North Auckland**
Date Issued 14 August 1963

Estate Fee Simple
Area 1760 square metres more or less
Legal Description Allotment 408 Parish of Takapuna and Lot
4 Deposited Plan 49408

Registered Owners
Auckland Council

Interests

Subject to Section 59 Land Act 1948



Scale: 1 inch = One chain.

Total Area: 0-1-29.6

Allot 408: S.O. 44041.



**RECORD OF TITLE
UNDER LAND TRANSFER ACT 2017
FREEHOLD
Search Copy**




R. W. Muir
Registrar-General
of Land

Identifier NA13D/898
Land Registration District North Auckland
Date Issued 20 December 1967

Prior References

GN A186726 NA1990/70

Estate Fee Simple
Area 2094 square metres more or less
Legal Description Lot 1 Deposited Plan 54824
Purpose Recreation reserve

Registered Owners

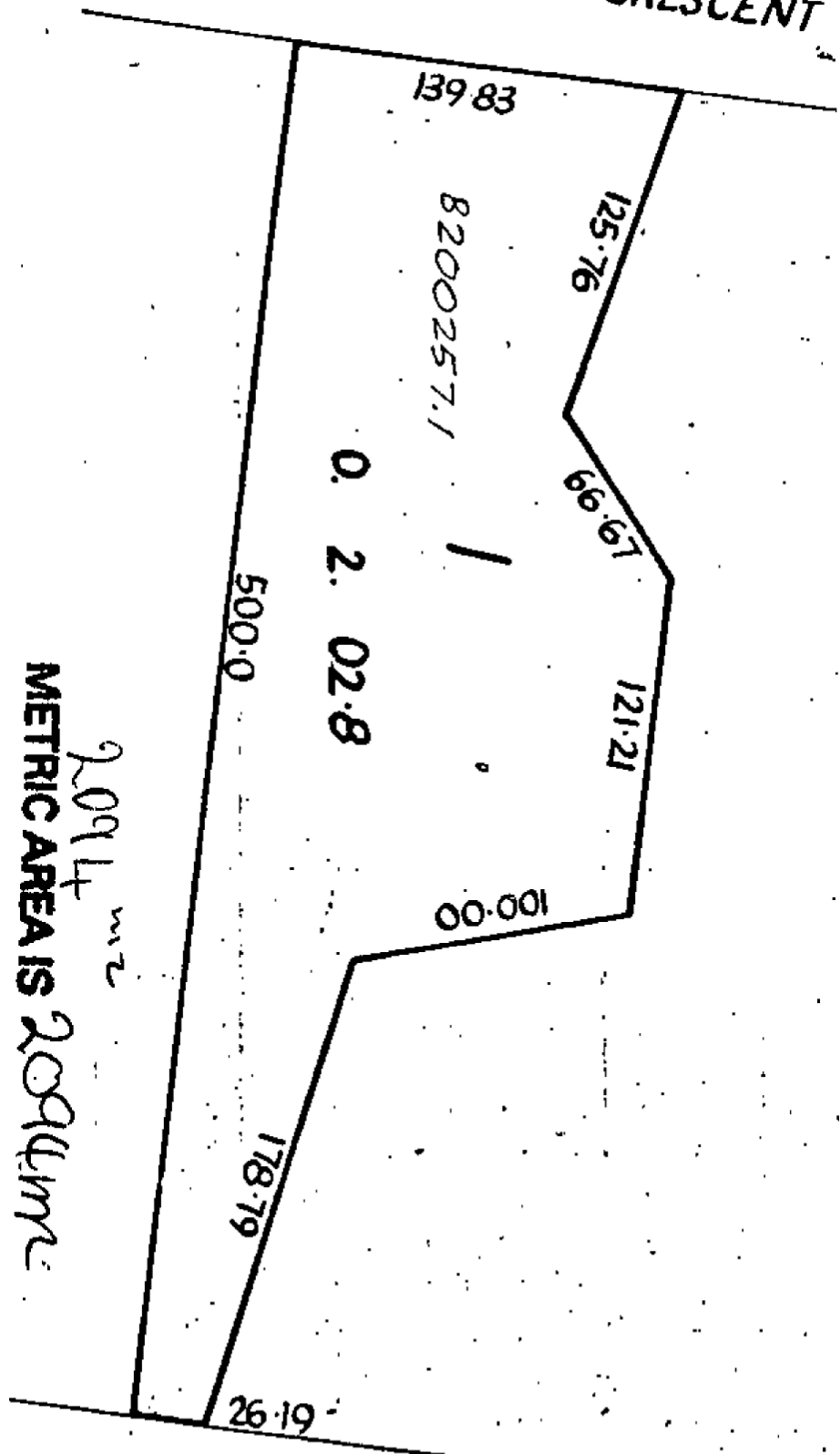
Auckland Council

Interests

Subject to the Reserves Act 1977

(75.76)

GREENSLADE CRESCENT



2094 m²
METRIC AREA IS 2094 m²

LAKE ROAD