

Date: Thursday 23 February 2023
Time: 1.30pm or at the conclusion of the Governing Body, whichever is later
Meeting Room: Reception Lounge
Venue: Auckland Town Hall
301-305 Queen Street
Auckland

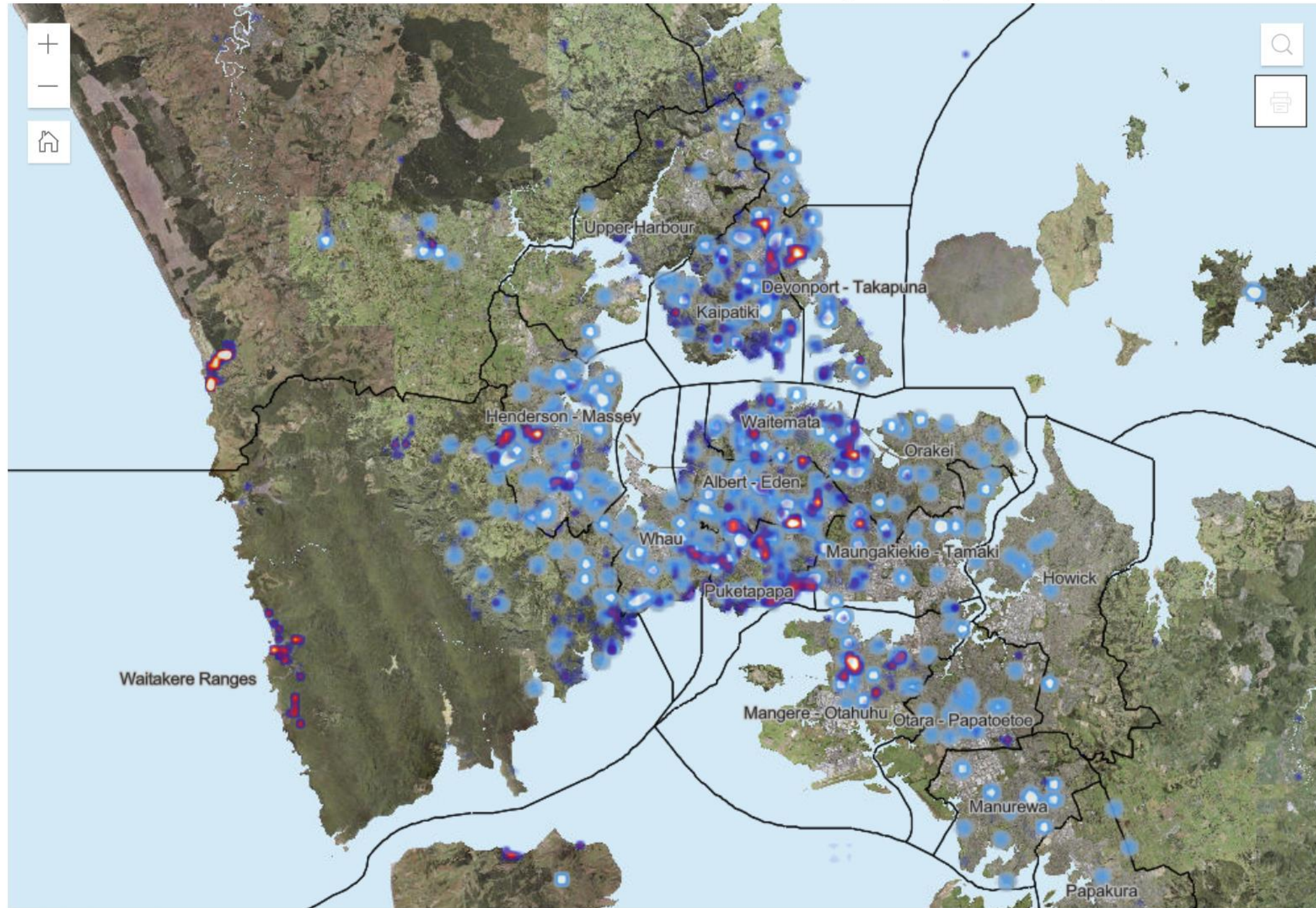
Komiti mō te Ārai Mate Whawhati Tata me Te Raru Ohorere / Civil Defence and Emergency Management Committee

OPEN ADDENDUM ATTACHMENTS

| ITEM | TABLE OF CONTENTS | PAGE |
|-------------|--|-------------|
| 7 | Recovery Manager appointment process and interim process - January Floods and Cyclone Gabrielle | |
| A. | Density Map based on Rapid Building Assessments and Flood Reports - January Floods and Cyclone Gabrielle | 3 |

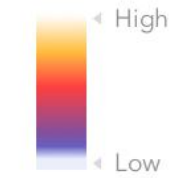
2/22/23, 8:10 AM

AAW Floods and Gabrielle Cyclone RBA Damage and Flood Reports Summary

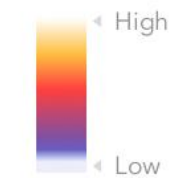


Density Map Based on Rapid Building Assessments

Cyclone Gabrielle Event - RBA Damage Severity

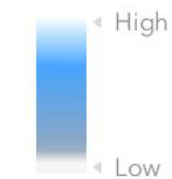


AAW Floods Event - RBA Damage Severity

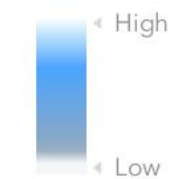


Density Map Based on RFS (Request for Service) derived from AAW Floods and Gabrielle Cyclone

Flood Reports Derived from Cyclone Gabrielle Event



Flood Reports Derived from AAW Floods Events



public | Contact Organisation: Auckland Council Contact Position: Web, Mobile & Geospatial Manager Supplemental Information: none | Auckland Council Powered by Esri

Density Map based on Rapid Building Assessments and Flood Reports

Flood Reports derived from Auckland Council RFS data. Data is displayed in a heatmap representing the occurrence of events. Data has been queried to obtain flood related events. The data corresponds to two set of dataset queried in function of the date of the events. The dates selected are 12/02/2023 to 15/02/2023 at 8:00 am for Gabrielle Cyclone and 27/01/2023 to 31/01/2023 at 8:00 am.

RBA (Rapid Damage Assessment) is a dataset derived from Auckland Council Building Assessments. Data is displayed in a heatmap representing the occurrence of events. Data has been weighted according to the severity of the damage. Placard weights are, red = 3, yellow = 2 and white = 1.

<https://experience.arcgis.com/experience/571f9c74547f4fa688e52884b2456cb1/?draft=true>

1/1