

**Date:** Wednesday 5 March 2025  
**Time:** 10.00am  
**Meeting Room:** Kaipātiki Local Board Office  
**Venue:** 90 Bentley Avenue  
Glenfield

---

## Kaipātiki Local Board Workshop

### OPEN ATTACHMENTS

#### ATTACHMENTS UNDER SEPARATE COVER

---

ITEM	TABLE OF CONTENTS	PAGE
3	<b>Kaipātiki Local Board workshop</b>	
B.	Birkenhead Gateway Trail - heritage signage Presentation	3
C.	Beach Haven - New Coastal Connections Presentation	21
D.	PCF - Kaipātiki Jan-Dec 2024 Performance Presentation	39
E.	Te Ara Hura 2027 - PCF Maintenance Contracts Optimisation Programme Presentation	49
F.	Te Ara Hura 2027 - PCF Maintenance Contracts Optimisation Programme Memo	73
G.	Kaipātiki Local Board budgets and cost pressures workshop presentation	79
H.	Shoreline Adaptation Plan Kaipātiki Local Board Workshop Presentation	99





# Birkenhead Gateway Signage Project

Kaipātiki Local Board – 5/03/2025

Neil Atkinson – Programme Manager , Devonport-Takapuna & Kaipātiki, Parks & Community  
Facilities



## **Purpose**

To update the local board on the progress to install signage illustrating heritage events and sites between Birkenhead Wharf and Pompallier Cemetery

And to receive feedback on the sign design and content

## Background

The project, developed by the Plans and Places Department of Auckland Council as part of the 2022/2023 work programme, focuses on a heritage trail in Birkenhead, promoting community wellness and heritage.





## Sign Proposed Locations and Content

Sign Title & Location	Type	Dimensions	Content
Sign 1: The Early Gateway to Birkenhead (Birkenhead Wharf)	Landscape Sign	1200mm x 800mm	<ul style="list-style-type: none"> <li>- Welcome &amp; Māori history</li> <li>- First inhabitants &amp; settlers</li> <li>- Wharf development &amp; transport</li> </ul>
Sign 2: Movers and Shakers (Hinemoa Park)	Table-top Sign	1200mm x 600mm	<ul style="list-style-type: none"> <li>- 1893 landslip &amp; park formation</li> <li>- Regattas, waka-ama, rotunda history</li> <li>- Jam pioneers &amp; Gildersdale Villa</li> <li>- Famous residents &amp; Wragge's Tropical Gardens</li> </ul>
Sign 3: Community and Commerce (Highbury Community House)	Vertical Sign	1200mm x 600mm	<ul style="list-style-type: none"> <li>- Crossroads of business &amp; services</li> <li>- LeRoy's rainforest &amp; tent-making</li> <li>- Police station &amp; early officers</li> <li>- Local commerce (Fisher Building)</li> </ul>
Sign 4: Goods and Services (Ravenhill Café)	Double-sided Sign	400mm x 900mm	<ul style="list-style-type: none"> <li>- Hellaby's Butchery</li> </ul>



# Sign Proposed Locations



Item 3

Attachment B






# Sign 1 - Birkenhead Wharf

Size: 1200w x 800h - landscape

Map (location)



Indicative photo/sketch





# Sign 1 - Birkenhead Wharf

Size: 1200w x 800h - landscape

## New design



- **Fixing:** Upright, fixed to the existing structure at Birkenhead Wharf, replacing the old WW1 sign.
- **Content:** Highlights information about Birkenhead Wharf (a manmade structure) sourced from the Birkenhead Point Gateway Walk. Includes historic imagery, a walking trail map, a location marker, and a QR code linking to more information.
- **Design:** Compliant with Auckland Council signage guidelines; headings translated into Te Reo Māori.





## Sign 2 - Hinemoa Street

Size: 1200w x 600h - angled table-top style panel

Map (location)



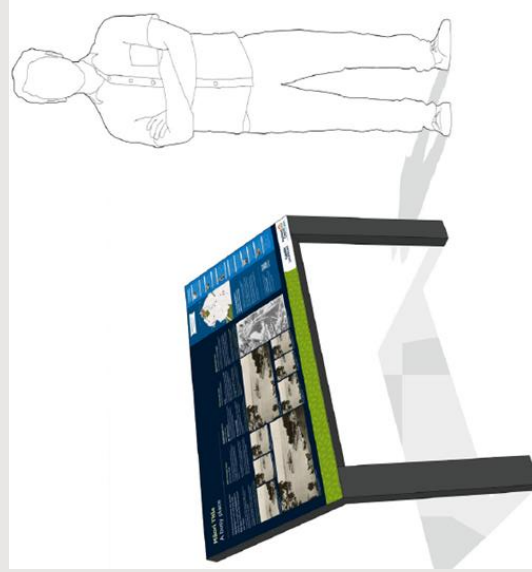
Indicative photo/sketch



# Sign 2 - Hinemoa Street

Size: 1200w x 600h - angled table-top style panel

## New design



- **Fixing:** Freestanding, angled blade on two posts concreted in with a concrete mowing strip; 1.2m high.
- **Content:** Details locations of interest near Hinemoa Park, spanning Hinemoa Street to Awanui Street. Includes historic imagery, a walking trail map, a location marker, and a QR code.
- **Design:** Compliant with Auckland Council signage guidelines; headings translated into Te Reo Māori.







# Sign 3: Highbury Community House

Size: 1200w x 600h - vertical sign panel

Map (location)



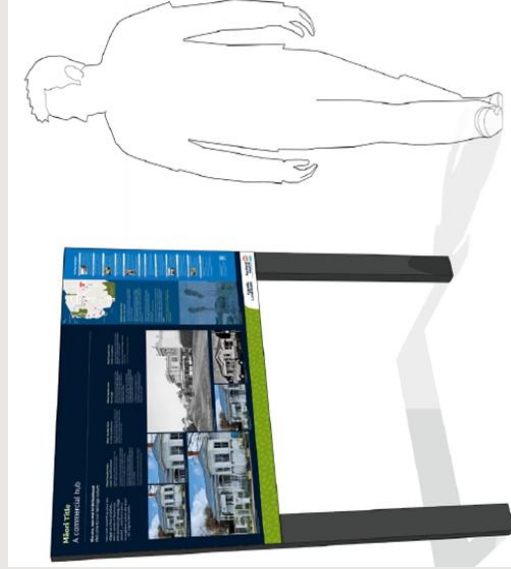
Indicative photo/sketch



# Sign 3: Highbury Community House

Size: 1200w x 600h - vertical sign panel

## New design



- **Fixing:** Freestanding, upright blade on two posts concreted into existing paving; 1.5m high max.
- **Content:** Highlights locations of interest near Highbury House, covering Hinemoa Street, Glade Street, and other historic places and buildings in the area. Includes historic imagery, a walking trail map, a location marker, and a QR code.
- **Design:** Compliant with Auckland Council signage guidelines; headings translated into Te Reo Māori.







# Sign 4 - Ravenhill Café

Size: 400w x 900h - double-side vinyl on glazing

Map (location)



Indicative photo/sketch



# Sign 4 - Ravenhill Café

Size: 400w x 900h - double-side vinyl on glazing



## New design



- **Fixing:** Fixed to the window of the café facing Hinemoa Street; option for semi-transparent material.
- **Content:** Features information specific to Ravenhill Café and its surrounding properties, including its history as a butchery. Includes historic imagery, a small walking trail map, a location marker, and a QR code.
- **Design:** Compliant with Auckland Council signage guidelines; headings translated into Te Reo Māori.

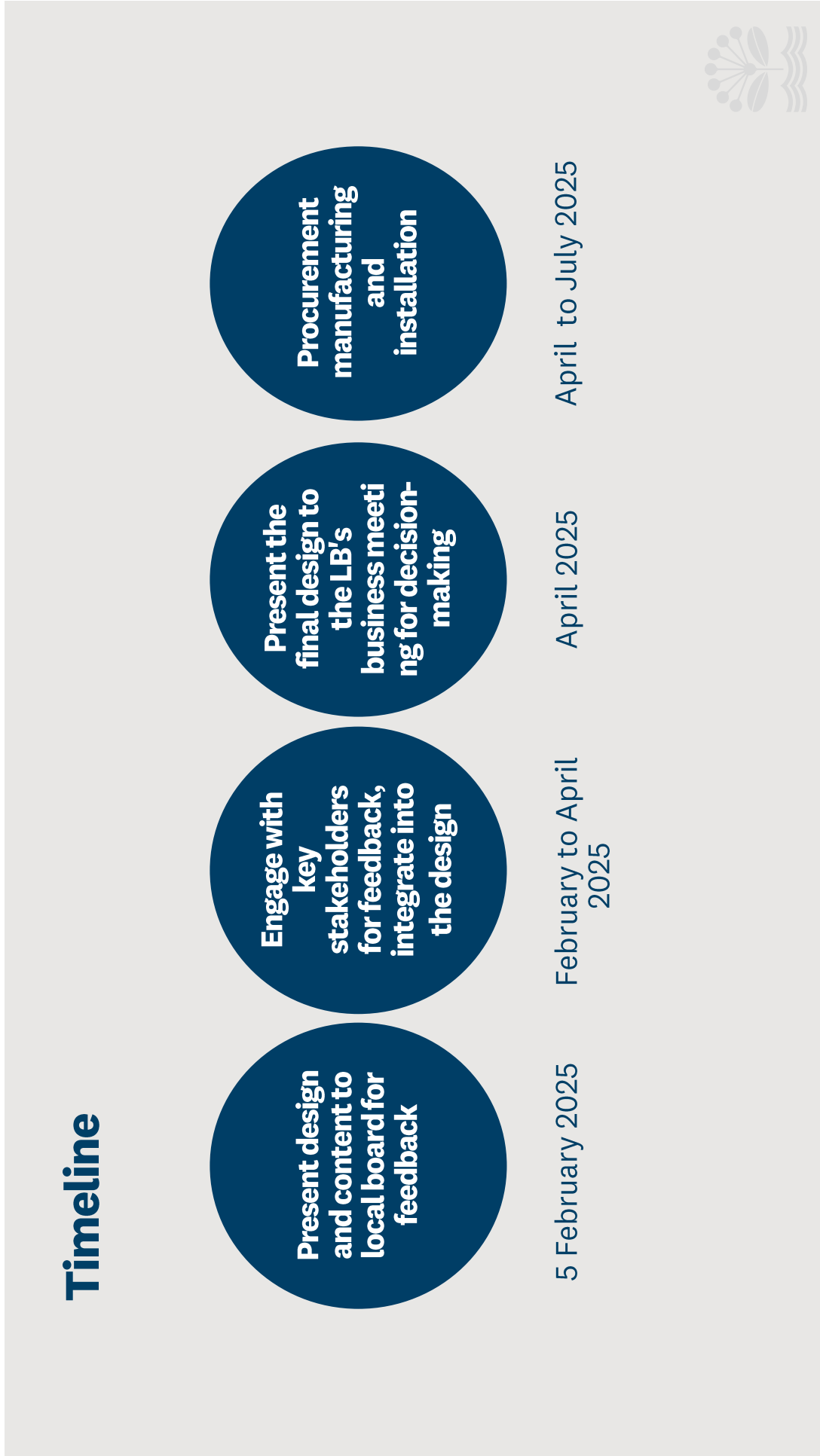






## **Funding Overview**

Total funding allocation for signage project amounts to \$55,000





## **Engagement**

Engage with key stakeholders for input, aiming for collective further feedback on final designs, followed by integrating the input and feedback into the design and content.

## Next steps

- Seek feedback from local board on the proposed designs, and content.
- Seeking decision-making from LB on the final design and contents, followed by procurement, manufacturing and installation.



Item 3

Attachment B





# Beach Haven Coastal Connections - Stage 3

Kaipātiki Local Board – 5 March 2025

Leigh Radovan – Senior Project Manager  
Andrew Mackenzie - reNature





## Purpose

To update Kaipātiki Local Board on the options for Beach Haven Coastal Connections – Stage 3 proposals.

Local Board advise direction on new connections and which option to proceed with to detailed design.

Communications with the community.





## Beach Haven – New Coastal Connections - Budget

Financial Year	Budget	Process
FY2024/2025	\$10,000.00	Concept Design
FY2025/2026	\$116,229.90	Detailed Design/Consenting
FY2026/2027	\$1,677,171.26	Physical Works
<b>TOTAL:</b>	<b>\$1,803,401.16</b>	RAP project





# Project Background

## Stage 1 - completed

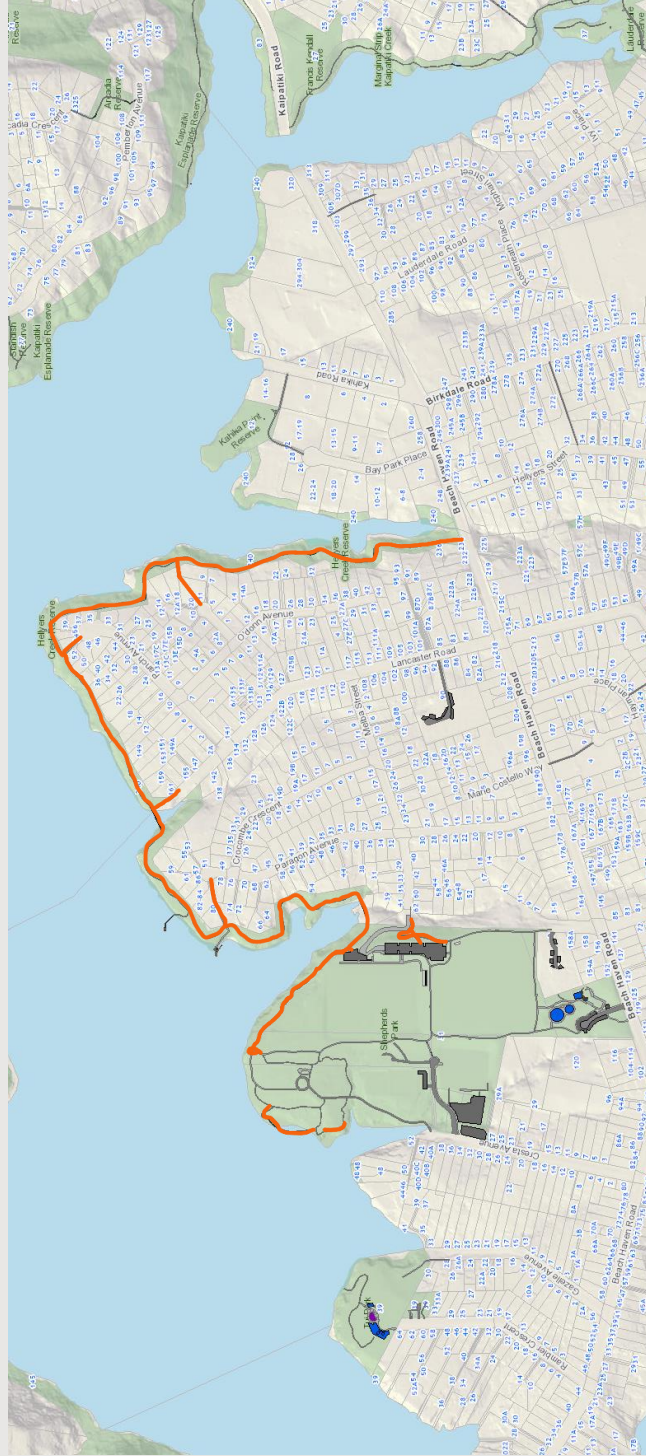
Upgrade existing aggregate tracks in Shepherd's Park not requiring consenting.



# Project Background

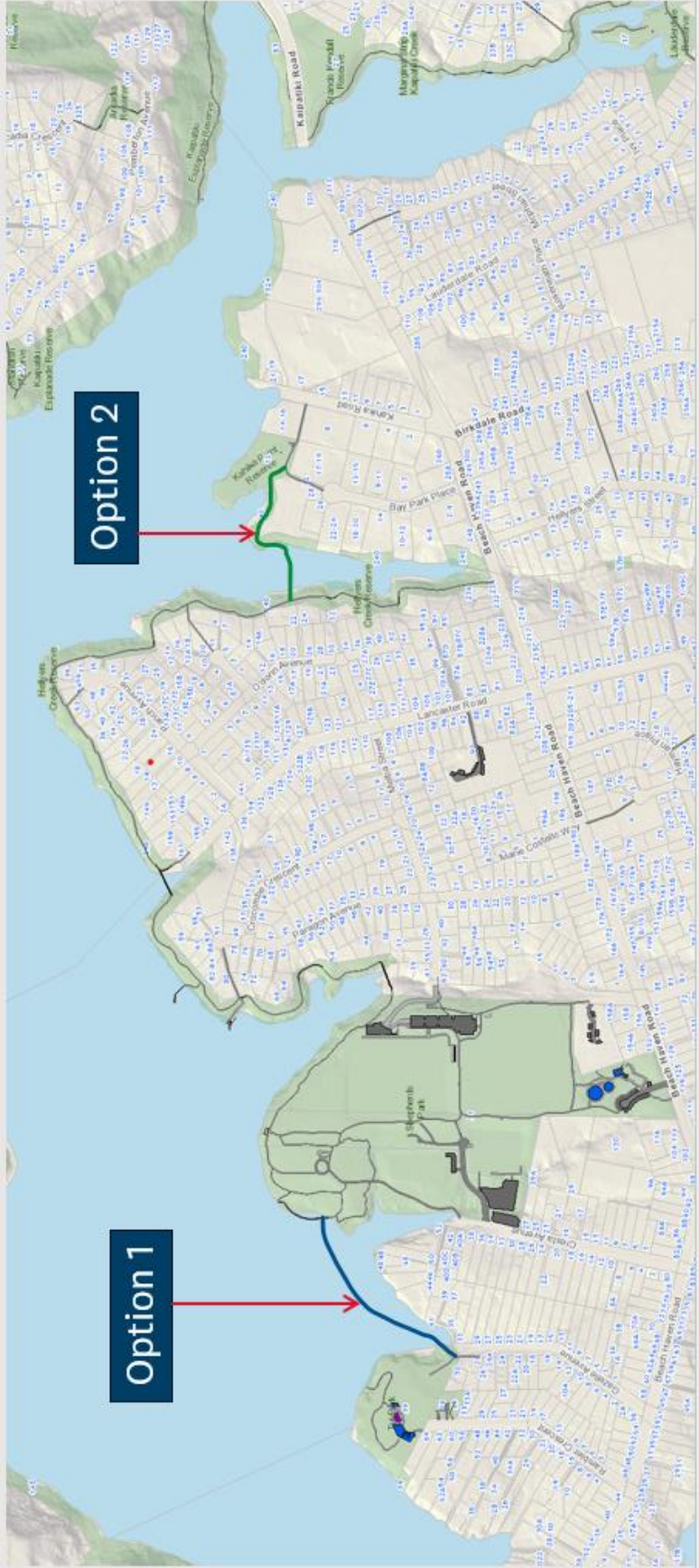
## Stage 2:

Upgrade of Beach Haven Coastal Walkway from the end of Cresta Ave to behind 236 Beach Haven Road including other connections.





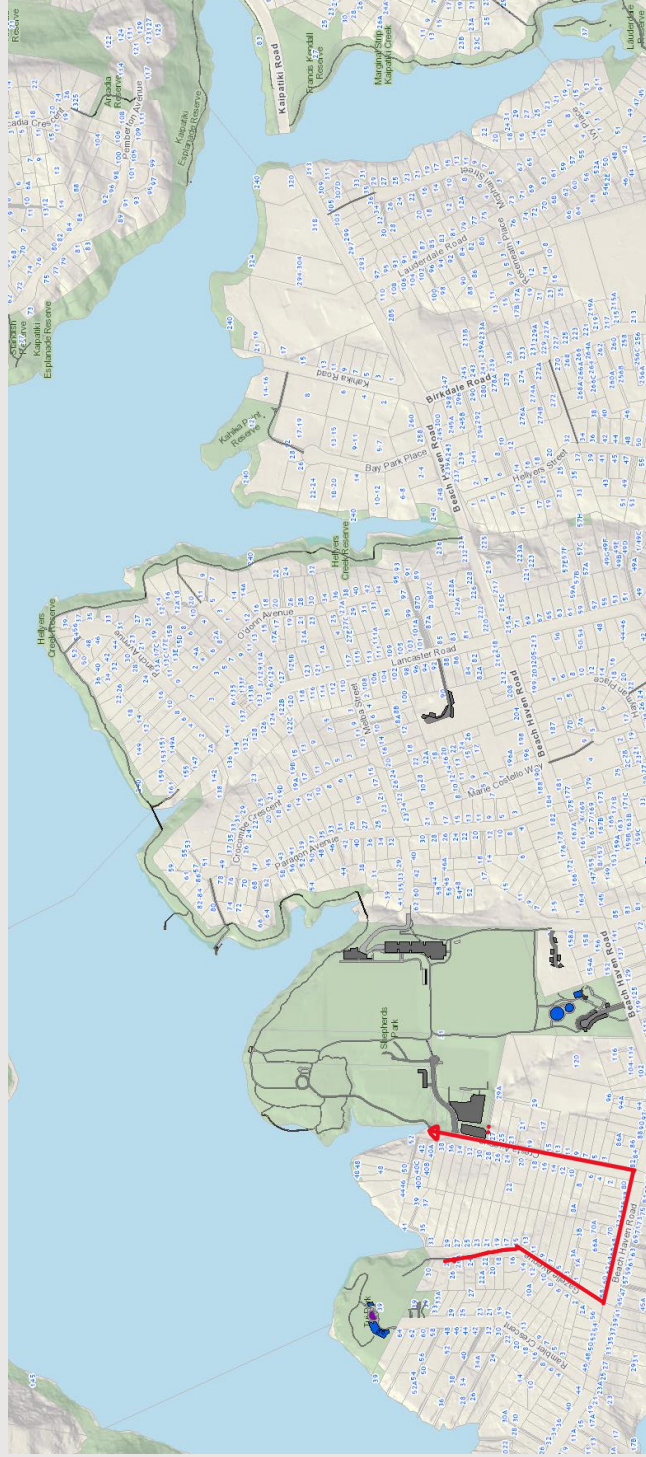
# Stage 3 – Creating NEW connections to link into Beach Haven Coastal Connection Upgrades





## Current Status

- No connection to adjacent parks without walking along road network.
- Tui Park and Kahika Point Reserve isolated from larger park network.



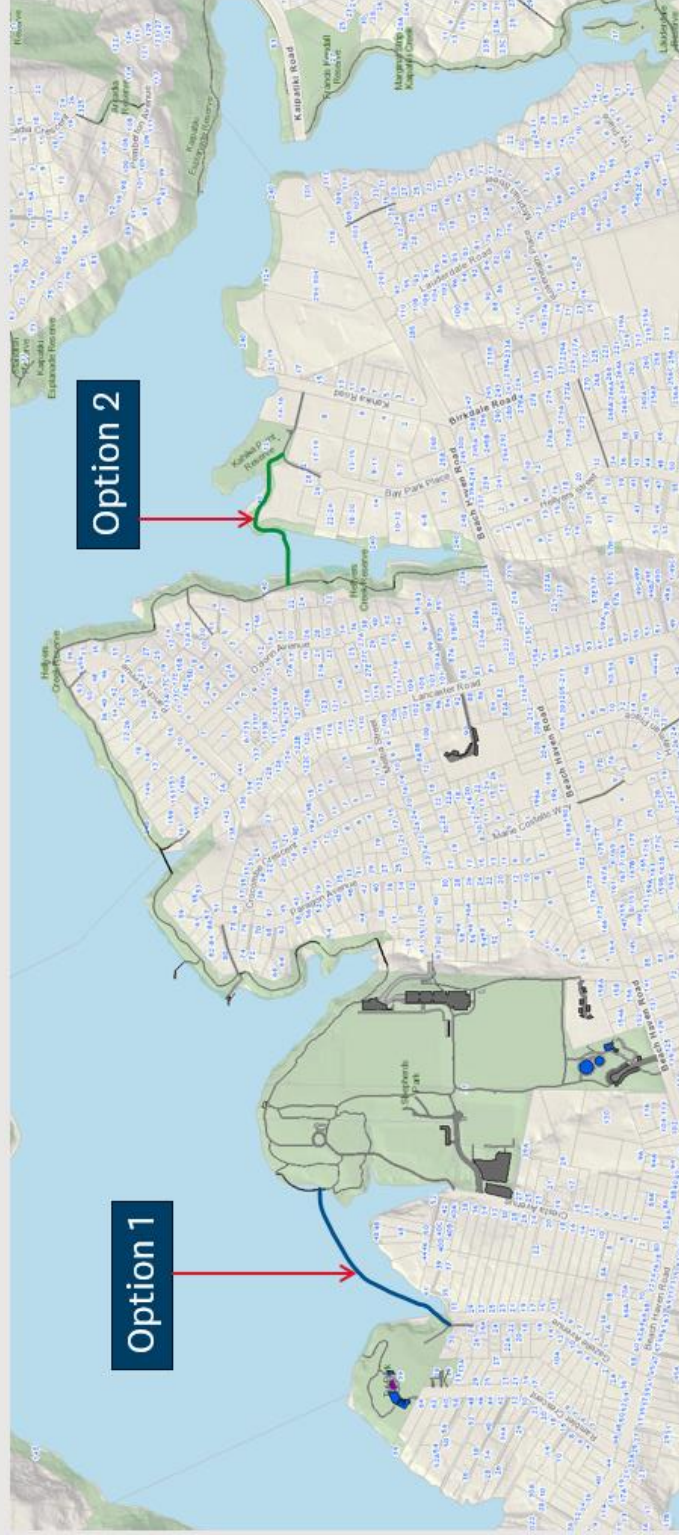




## Stage 3 Options

Option 1: Tui Park Connection

Option 2: Kahika Point Reserve Connection









## Option One: Tui Park Connection – consulted on

### What the community said previously:

In 2019 the local board sought feedback on five options to improve coastal connections in Beach Haven.

- A total of 430 submissions were received.
- There was general support for tracks in Shepherds Park and Hellyers Creek Reserve to be renewed.
- Overall feedback was that priority to be given on renewal work to improve existing pathways.

General support for making existing tracks more accessible.

Option One was not previously supported by residents with riparian rights.





# Option One: Tui Park Connection

**LEGEND**

- PROPERTY BOUNDARY
- RESERVE BOUNDARY
- CONTOURS
- EXISTING TRACK
- NO WORK REQUIRED
- EXISTING BOUNDARY
- PROPOSED HIGH BOUNDARY
- PROPOSED CONCRETE PATH AT TUI PARK
- OVERLAND FLOW PATH
- FLOOD PLAN

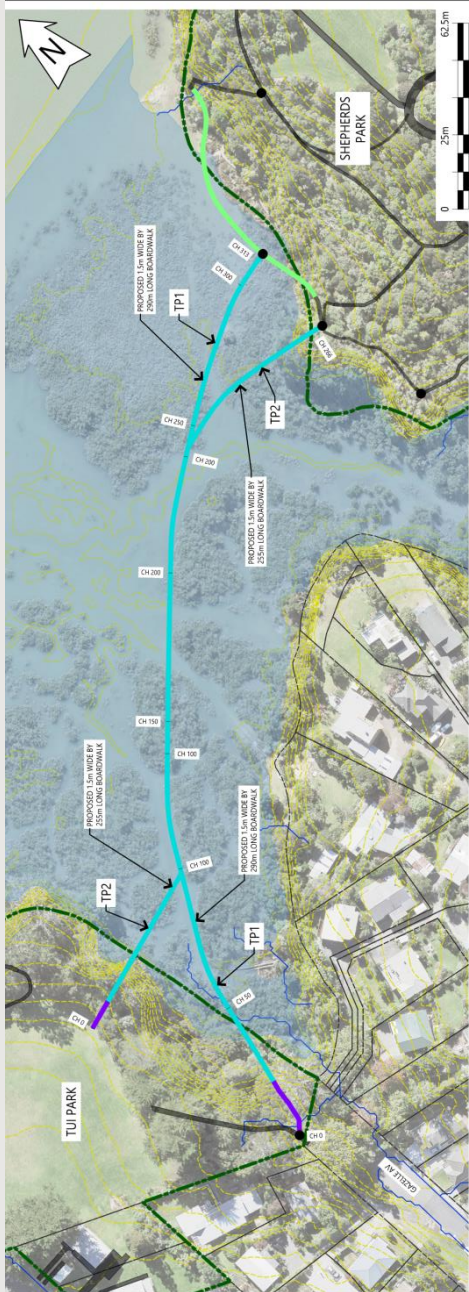
DATE	DESCRIPTION	BY	CHK
12/01/2024	PRELIMINARY DESIGN	AM	AM
12/01/2024	FINAL DESIGN	AM	AM



PROJECT: BEACH HAVEN COASTAL CONNECTIONS STAGE 3  
DRAWING: TUI PARK SITE PLAN



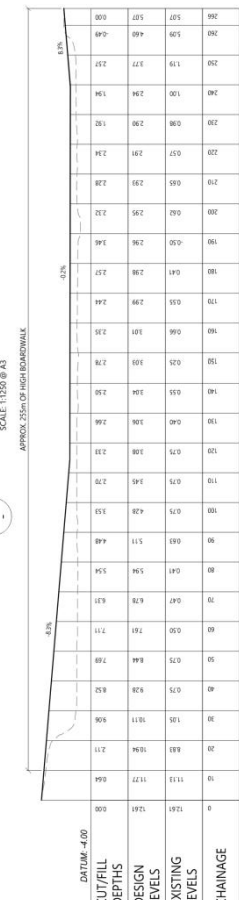
APPROVED BY	DATE
AM	12/01/2024
CONCEPT	24201-011
REVISION	0



1 TUI PARK SITE PLAN  
SCALE: 1:1250 @ A3  
APPROX. 200m OF HIGH BOUNDARY

CHAINAGE	EXISTING LEVELS	DESIGN LEVELS	CUT/FILL DEPTHS
0	8.80	8.80	0.00
10	7.95	7.75	-0.19
20	6.84	6.92	0.08
30	2.66	6.09	3.43
40	2.00	5.25	3.25
50	0.97	4.42	3.45
60	0.92	3.58	2.77
70	0.79	3.21	2.43
80	0.68	3.19	2.51
90	0.58	3.17	2.59
100	0.53	3.16	2.63
110	0.44	3.14	2.70
120	0.41	3.12	2.71
130	0.39	3.10	2.71
140	0.35	3.06	2.71
150	0.35	3.06	2.71
160	0.35	3.05	2.70
170	0.32	3.03	2.71
180	0.33	3.01	2.67
190	0.27	2.99	2.62
200	0.24	2.97	2.73
210	0.24	2.95	2.71
220	0.40	2.93	2.53
230	0.50	2.92	2.42
240	0.62	2.90	2.28
250	0.77	2.88	2.11
260	0.93	2.86	1.93
270	1.05	2.84	1.79
280	1.21	2.82	1.61
290	1.41	2.81	1.40
300	1.74	2.79	1.05
310	2.22	2.77	0.55
320	2.85	2.75	-0.10
330	3.62	2.73	-0.87

2 TP1 LONG SECTION  
SCALE: 1:1250 @ A3  
APPROX. 255m OF HIGH BOUNDARY



3 TP2 LONG SECTION  
SCALE: 1:1250 @ A3





































































































































































































































