



**Date:** Wednesday, 16 April 2025  
**Time:** 10.30 am  
**Meeting Room:** Waiheke Local Board Office  
**Venue:** 10 Belgium St  
Ostend  
Waiheke Island

---

## Waiheke Local Board Workshop

### OPEN AGENDA

---

#### MEMBERSHIP

<b>Chairperson</b>	Cath Handley
<b>Deputy Chairperson</b>	Kylee Mathews
<b>Members</b>	Bianca Ranson Robin Tucker Paul Walden

**Amelia Lawley**  
**Democracy Advisor**

**11 April 2025**

Contact Telephone: 027 261 8595  
Email: [amelia.lawley@aucklandcouncil.govt.nz](mailto:amelia.lawley@aucklandcouncil.govt.nz)  
Website: [www.aucklandcouncil.govt.nz](http://www.aucklandcouncil.govt.nz)

Email [Waihekelocalboard@aucklandcouncil.govt.nz](mailto:Waihekelocalboard@aucklandcouncil.govt.nz) for the link to observe the workshop online.

The workshop will be recorded and the link included in the proceedings which can be found at <https://infocouncil.aucklandcouncil.govt.nz/>

ITEM	TABLE OF CONTENTS	PAGE
1	Ngā Tamōtanga   Apologies	Error! Bookmark not defined.
2	Te Whakapuaki i te Whai Pānga   Declaration of Interest	Error! Bookmark not defined.
3	Local Board Workshop	3

### Karakia Timatanga – Whakataka te Hau

Whakataka te hau ki te uru	Cease oh winds of the west and the south
Whakataka te hau ki te tonga	Let the bracing breezes flow
Kia mākinakina ki uta	over the land and the sea
Kia mātaratara ki tai	Let the red-tipped dawn come
E hī ake ana te atakura	with a sharpened edge
He tio, he huka, he hauhū	a touch of frost
Tihei Mauri Ora!	A promise of a glorious day!

### Agenda Items

#### 1 Ngā Tamōtanga | Apologies

At the close of the agenda no apologies had been received.

#### 2 Te Whakapuaki i te Whai Pānga | Declaration of Interest

Members are reminded of the need to be vigilant to stand aside from decision making when a conflict arises between their role as a member and any private or other external interest they might have.

## Local Board Workshop

File No.: CP2025/06798

Note 1: This workshop has been called by the chairperson in consultation with the staff.

Note 2: No working party/workshop may reach any decision or adopt any resolution unless specifically delegated to do so.

### Te take mō te pūrongo Purpose of the report

1. To present the Waiheke Local Board workshop agenda for 16 April 2025.

### Whakarāpopototanga matua Executive summary

2. Most workshops are open to the public to attend as observers in person or online.
3. Some sessions may not be open to the public. The staff / chairperson and deputy chairperson decide which sessions are open to the public, depending on the sensitivity of the information being discussed. If a session is not open, a reason will be provided below.
4. Workshops will be recorded and a link to the recording will be included in the published documents available at <https://infocouncil.aucklandcouncil.govt.nz/>. Email [Waihekelocalboard@aucklandcouncil.govt.nz](mailto:Waihekelocalboard@aucklandcouncil.govt.nz) for an MS Teams link to **observe** the workshop online.
5. Local Board workshops provide an opportunity for local boards to carry out their governance role in the following areas:
  - a) Accountability to the public.
  - b) Engagement.
  - c) Input to regional decision-making
  - d) Keeping informed.
  - e) Local initiative / preparing for specific decisions.
  - f) Oversight and monitoring.
  - g) Setting direction / priorities / budget.
6. Workshops do not have decision-making authority.
7. Workshops are used to canvass issues, prepare local board members for upcoming decisions and to enable discussion between elected members and staff.
8. Members are respectfully reminded of their Code of Conduct obligations with respect to conflicts of interest and confidentiality.
9. The following will be covered in the workshop:

<b>Session 1 – 10.30am – 11.30am</b>	
<b>Shoreline Adaptation Plan – Waiheke update</b>	
Presenters:	Kartik Bhat – Relationship Manager, Resilience and Infrastructure Matt Rivers – Senior Coastal Specialist, Resilience and Infrastructure
Purpose:	Review update on progress
Governance role:	Keeping informed
Proposed Outcome:	Members will receive an update on the Shoreline Adaptation Plan for Waiheke
Attachment:	Attachment A (see below)
<b>Session 2 – 11.30am – 12.30pm</b>	
<b>Local Board Annual Planning 7 – consultation feedback and regional input, and fees and charges</b>	
Presenters:	Janine Geddes – Senior Advisor Audrey Gan – Lead Financial Advisor
Purpose:	Define board position and feedback
Governance role:	Keeping informed
Proposed Outcome:	Members will discuss consultation feedback and finalise input on regional topics to be approved at business meetings 29 April - 1 May 2025
Attachment:	Attachment B and C (see below)
<b>LUNCH</b>	
<b>Session 3 – 1.00pm – 2.00pm</b>	
<b>Local Board Annual Planning 7 – consultation feedback and input + fees and charges</b>	
As above	

## Ngā tāpirihanga Attachments

No.	Title	Page
<a href="#">A</a>	Shoreline Adaptation Plan Waiheke update presentation	7
<a href="#">B</a>	Local Board Annual Planning 7 - Consultation feedback presentation	43
<a href="#">C</a>	Local Board Annual Planning - Feedback comments	75

**Karakia Whakamutanga – Unuhia, Unuhia**

<b>Unuhia, unuhia</b>	Release, release
<b>Unuhia ki te uru tapu nui</b>	Release us from this sacred state
<b>Kia wātea, kia māmā, te ngakau</b>	to clear and set free the heart
<b>Te tinana. me te wairua, I te ara takatū</b>	body and spirit so that we are prepared
<b>Koa rā e Rongo</b>	Let peace and humility
<b>Whakairia ake ki runga</b>	be raised among us
<b>Kia tina! TINA!</b>	And be made manifest (indeed!)
<b>Haumi e. hui e,TAIKI E!</b>	Draw it together! Affirm! It is done!



# Shoreline Adaptation Plan: Waiheke & Aotea Great Barrier & the Hauraki Gulf Islands

April 2025



Shoreline Adaptation Plans



**Today's  
workshop**

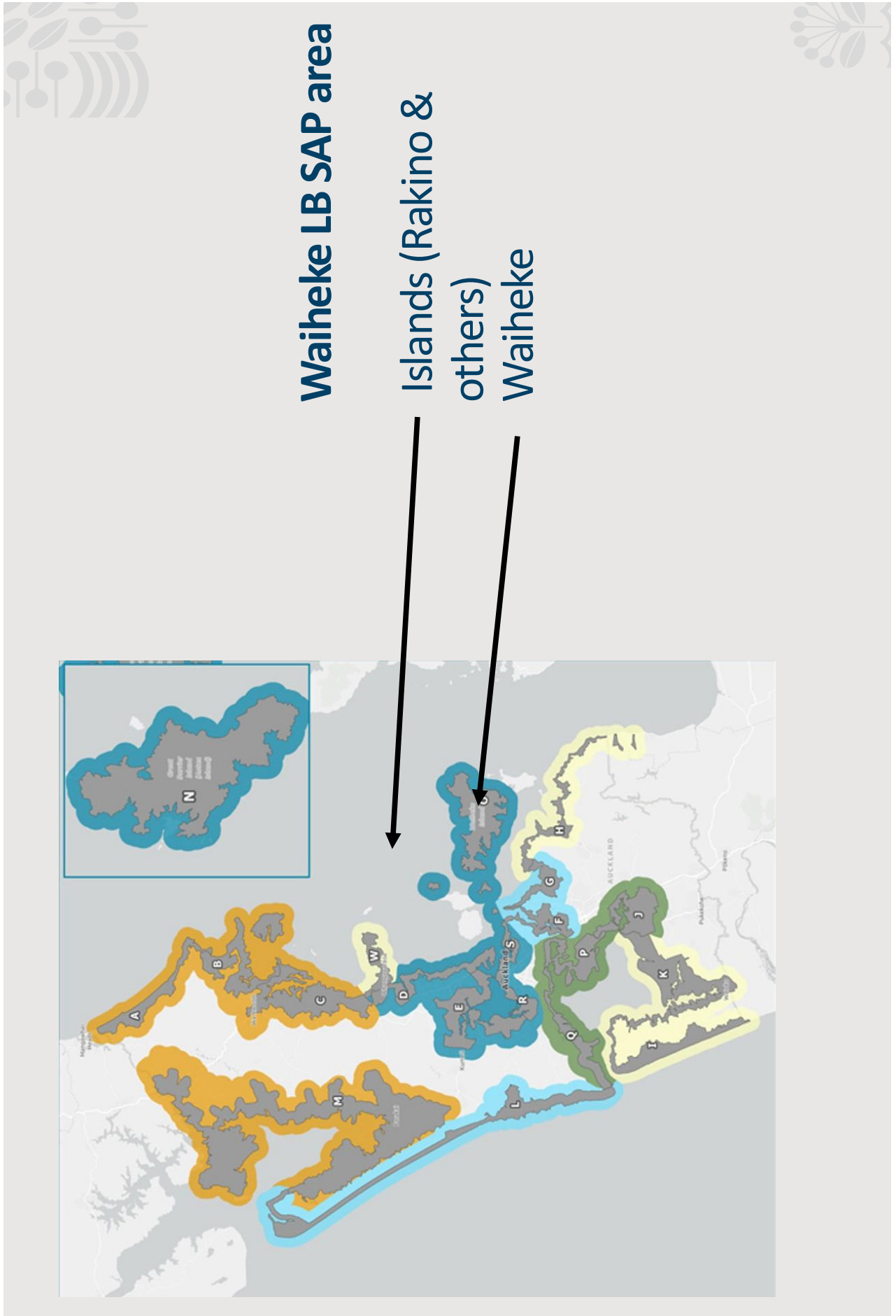
**Purpose:**

Update the Waiheke Local Board on:

1. SAP Program: **2025 Updates**
2. Progress updates:
  - **Engagement update**
  - **Adaptation strategies update**
3. Next steps/timeframes







## Shoreline Adaptation Plans updates: 2025

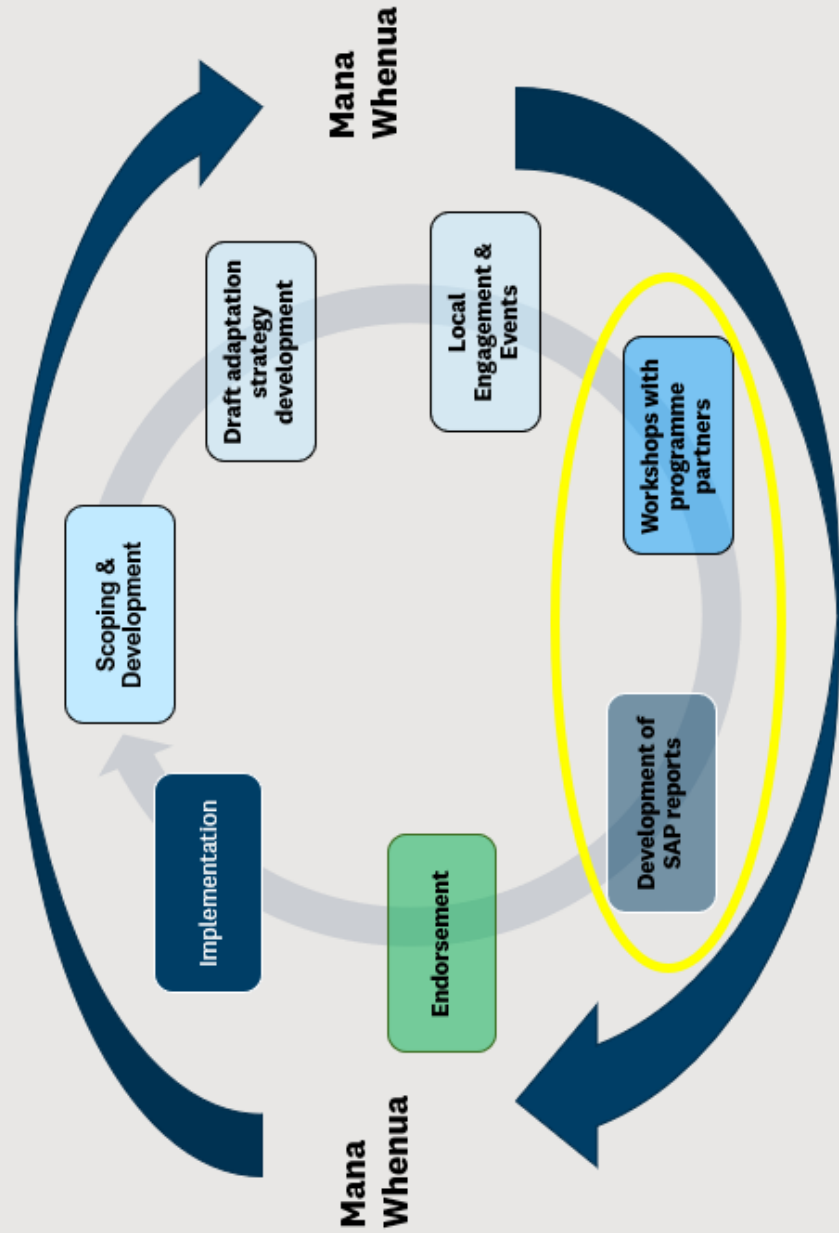
# Key changes


**How we communicate** (we speak to this throughout today's workshop)

- Focus on clarity around programme scope and purpose
- Coastal Adaptation Strategies: Terminology Changes
- Timeframes > scenarios for change

# Shoreline adaptation plan development

## Shoreline Adaptation Plans: Process





# Climate (sea level rise) scenarios for change

- **Low climate change**  
(today's hazards & up to 0.5m SLR)
- **Moderate climate change**  
(0.5m SLR to 1m SLR)
- **High climate change** (1m of SLR +)

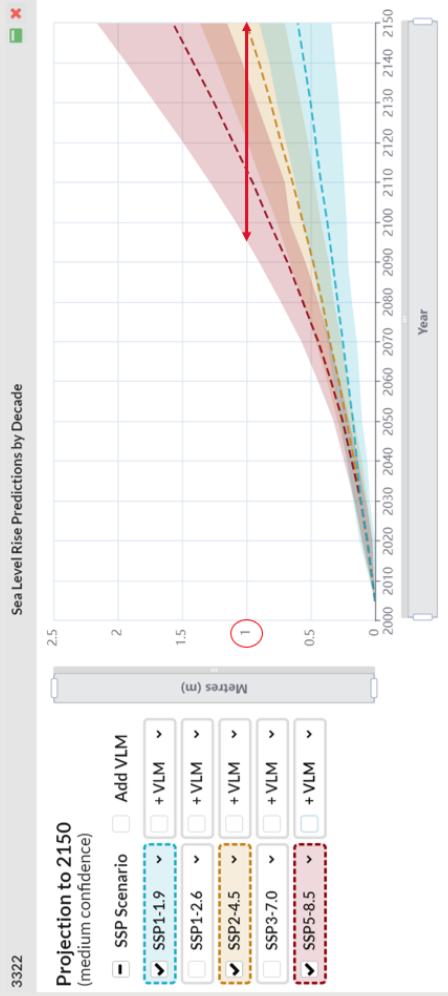
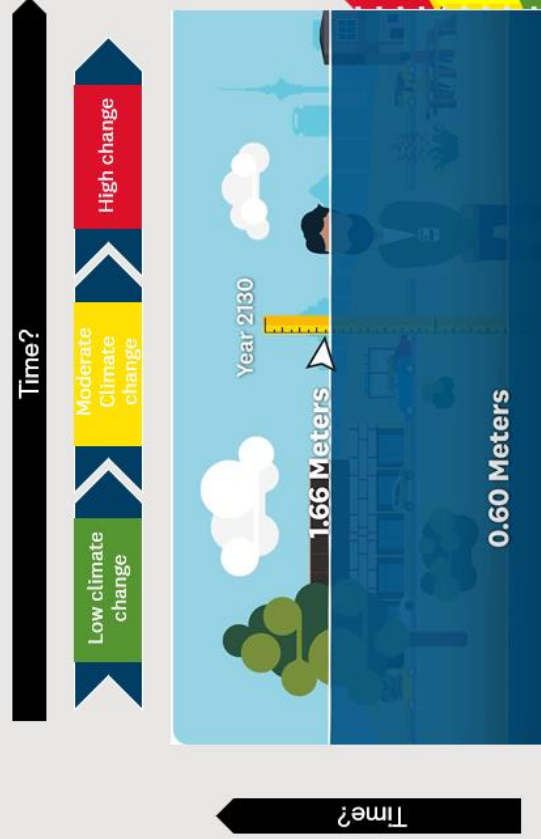


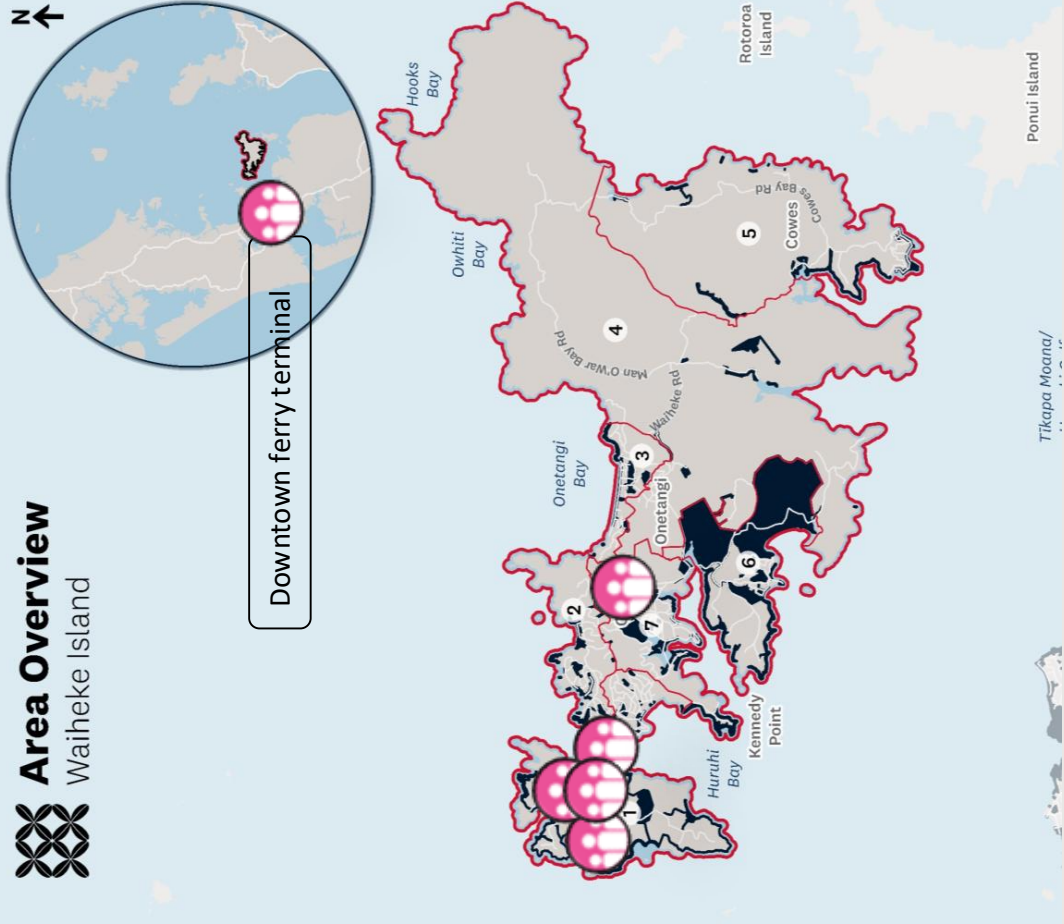
Figure source: <https://www.searise.nz/maps-2>





## Events

### What matters most? Community engagement



#### Town Hall Q&A style:

- MORRA hall

#### Market Style Drop-in:

- Artworks Film fest.
- Downtown ferry terminal
- Ostend Markets

#### Drop in Library events:

- Waiheke Library
- Information display at Waiheke Resources Trust

#### Webinars:

- Coastal Hazards 101



## Events

**Market Style Drop-in:**

- Rakino Wharf
- Downtown ferry terminal
- (Aotea Growers and Makers Market, Mulberry Grove Store & Café, Aotea Local Board Office, Orama, Okiwi school)

**Drop in Library events:**

- Warkworth Library

**Webinars:**

- Coastal Hazards 101

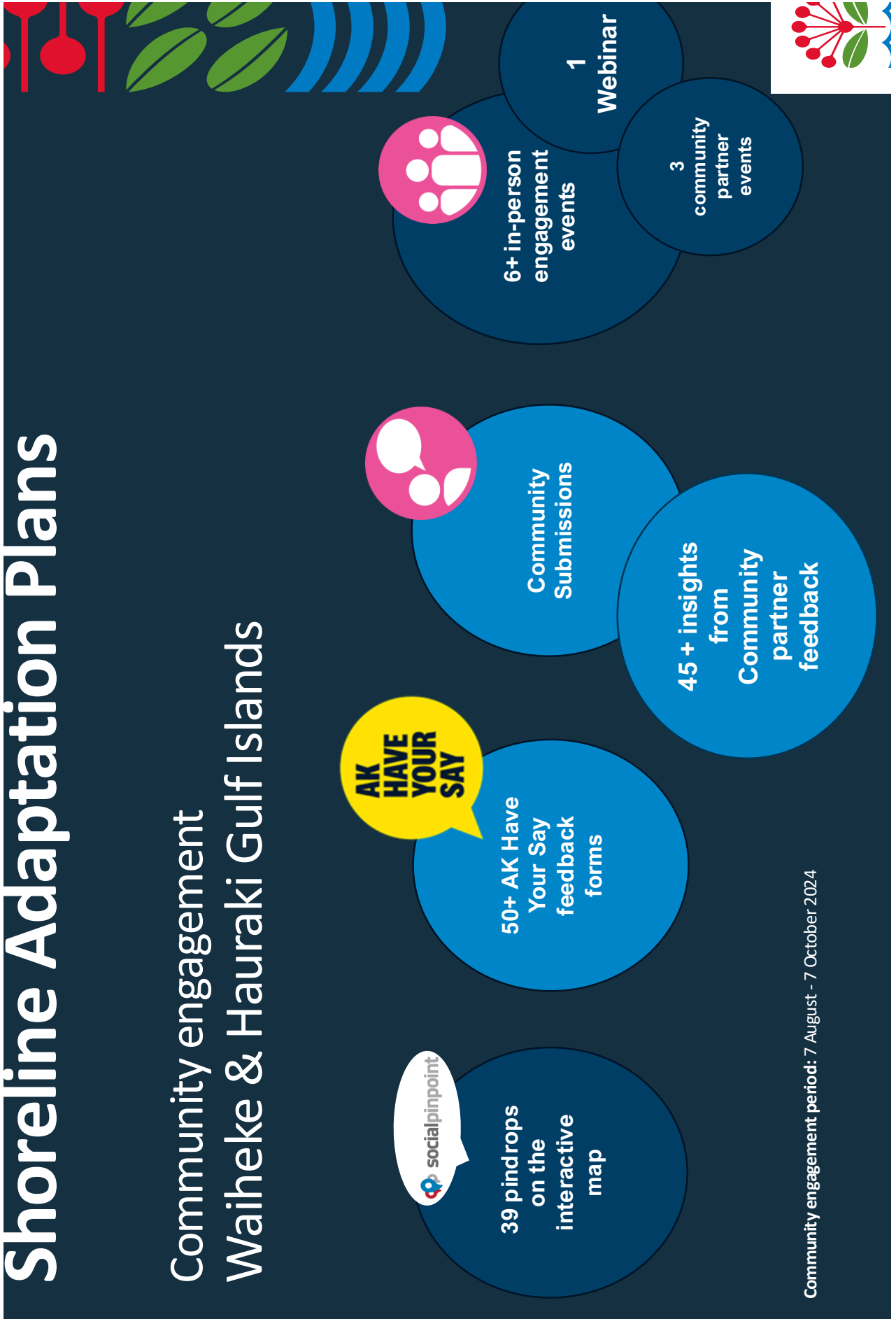
## Digital

### Aotea Great Barrier and the Hauraki Gulf Islands

NOTE: Land ownership dataset uses best available information supplied by Auckland Council

# Shoreline Adaptation Plans

## Community engagement Waiheke & Hauraki Gulf Islands





## Community feedback Themes

- Coastal erosion and coastal storm- most frequently identified hazard across all units
- Access / emergency access & impacts from slips
- Role of existing seawalls and defences; lack of maintenance, ineffective planting, concerns with council actions
- Need for better seawalls and defences and long term structures that are not damaged (examples given Blackpool/Surfdale)
- Management of uses exacerbating erosion: parking of cars and management of access
- Need for more science and understanding of the issues, regularly revising the impacts and the options (pathways)
- Management of stormwater (flooding) and impacts on coastal environments
- Rakino wharf & Hall- storm damaged

## Community hazard experience



## Community feedback Themes

- Daily users; walking & cycling
- Water based recreation – higher than many other areas
- Passive and active recreations- walking , running and enjoying the coast
- Access to the water for boating
- Values:
  - ecosystems
  - recreation
  - Natural coastal areas (amenity and naturalness)



Uses and values

## Community feedback Themes

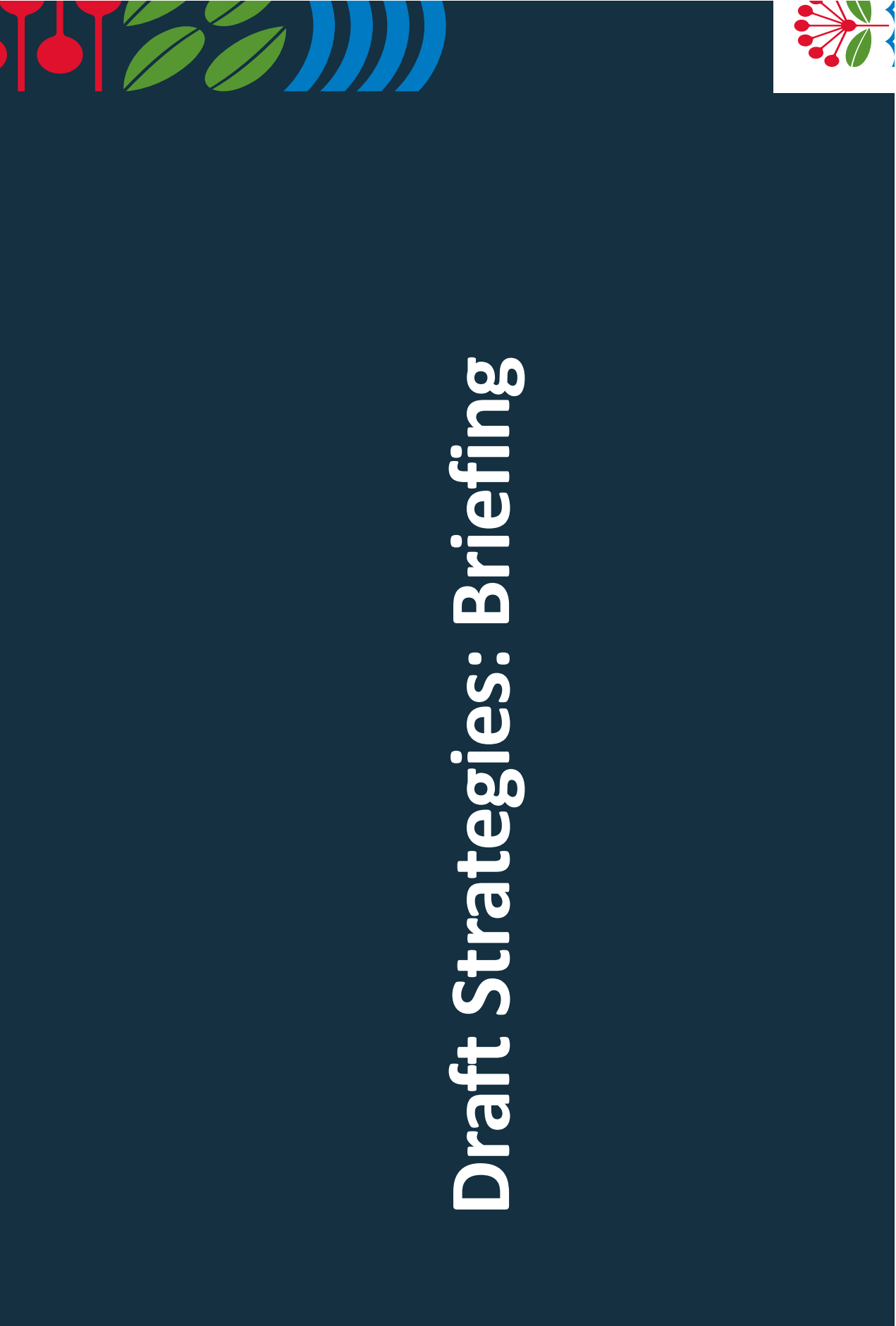
- Overall support- exceptions where managed retreat identified (Oneroa, Onetangi & Causeway/sports club)
- Management of further development in coastal areas
- Need to protect natural environment
- Maintain & support water access (with boats)
- Maintaining walking tracks and connections
- Keeping things exactly the way they are; natural environment & social
- Restoration of wetlands and coastal ecosystems (Enclosure to Sandy & Onetangi)

## Feedback & aspirations



Item 3

Attachment A



# Draft Strategies: Briefing

# Report structure: what will the SAP look like

**Volume 1**  
Understanding the Shoreline Adaptation Plans

**Volume 2**  
SAP area overview

**Volume 3**  
Unit Overview & Adaptation Strategies (by Stretch)

**PURPOSE AND SCOPE**

HOW ARE SAPS BEING DEVELOPED

WHO ARE THEY FOR AND HOW WILL THEY BE USED?

**SAP AREA OVERVIEW**

WHAT IS HAPPENING? & WHAT MATTERS MOST?

WHAT CAN WE DO ABOUT IT?

**UNIT OVERVIEW**

WHAT CAN WE DO ABOUT IT? STRETCH LEVEL ADAPTATION


**IS IT WORKING?**

**IMPLEMENTATION NOTES & INFORMATION**

**Volume 1:** Regional scale applicable to all shoreline

**Volume 2:** SAP area scale (20 of these areas)

**Volume 3:** Unit scale (multiple units located within an SAP)



updated\*  
being more direct about what we mean  
plain language

# Adaptation Strategies & Pathways

